

**U.S. PUBLIC LAND CORNER
MAINTENANCE**

28

**Corner ID: N1/4 Sec.9, T19N-R1W
21901040020**

<u>DATE</u>	<u>CREW</u>	<u>MONUMENT INFO</u>	<u>Compass Bearing</u>	<u>Distance</u>
August 14, 2020	Zachariah P. Dechant Gary L. Dechant	Found Harrison intact, 10' east of trail Signs 1' north and 1' south		
1) Set 2' section of steel T post, down 6", 4 SW of 12" White Oak (1978 BT)			N5E	30.50'
2) Set 2' section of T' post, down 6", 4' NW of 12" Maple			S84E	13.71'
3) Set 2' section of T post, down 6", 4' NE of 6" White Pine			S42W	42.75'
4) Set 2' section of T post, down 6", 4' East of 10" White Pine			N88W	29.40'

Gary L. Dechant

September 22, 2020

I, William C. Jung, do hereby certify that on the 6th day of January 19 78, I found ~~(evidence)~~ (no evidence) of the N 1/4 corner of Section 9, T 19 N, R 1 W Fourth Principal Meridian, and I re-established said corner according to the Wisconsin Statutes as shown and described hereon.

Dated this 10th day of Jan. 1978.
William C. Jung, R.L.S. 1323

Crew Chief, County Surveyor's
Title Office

History of original corner establishment:

O.R. Dahl reset this corner in February of 1871.

Description of corner evidence found:

Duane Marten surveyed out Section 4 in 1972 and computed the location of this corner. Set the Harrison at Marten's computed 1/4 corner.

**See Reverse Side
For Maintenance**

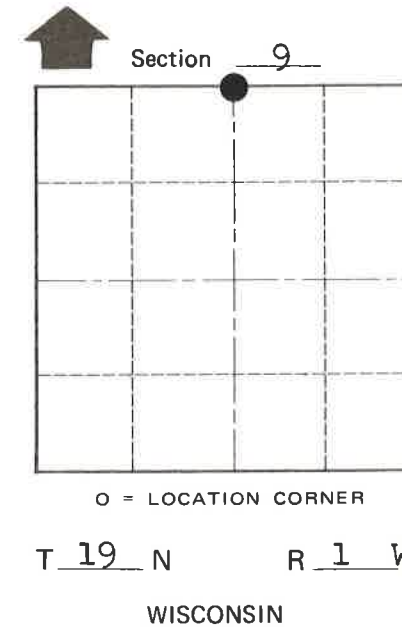
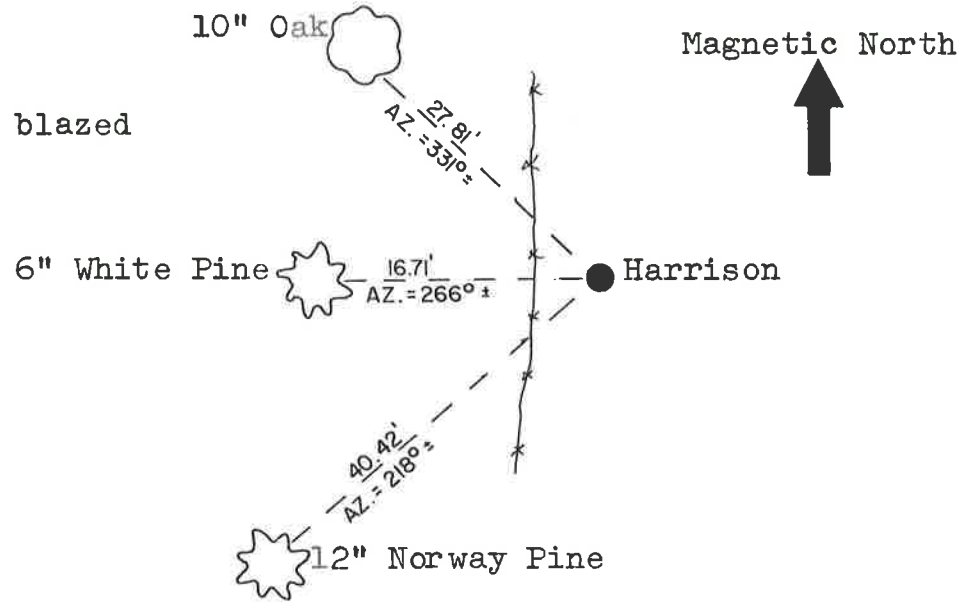
Description of corner and witness monuments, references and accessories used to perpetuate the original or re-established location of this corner:

Set Harrison, 3' East of old
downed fence.


Witnesses to corner location:

W. Jung
G. Dechant

(All trees double blazed
with N&C's set)



COUNTY SURVEYOR FORM NO. 1



Approved: Harley A. Sime
 County Surveyor

WISCONSIN COORDINATE SYSTEM

Corner	East (X)	North (Y)	Elevation (Z)	Zone
Control Sta. Name				

City, Village or Town Lincoln
 County of Monroe