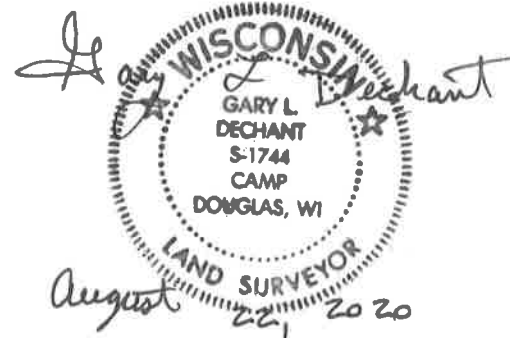


**U.S. PUBLIC LAND CORNER
MAINTENANCE**

48

Corner ID: N1/4 Sec.16, T19N-R1W
21901090020

<u>DATE</u>	<u>CREW</u>	<u>MONUMENT INFO</u>		
August 12, 2020	Zachariah P. Dechant Gary L. Dechant	Found Harrison intact, sign 1' north, double 16" White Oak with wire on west side of Harrison		
		<u>Compass Bearing</u>	<u>Distance</u>	
1) Set 2' section of steel T post, down 6", 5' SW of 24" White Pine		N50E	25.45'	
2) Set 2' section of T' post, down 6", 4' NW of double 12" White Oak (1975 BT)		S41E	29.94'	
3) Set 2' section of T post, down 6", 8' NE of 22" Black Oak		S40W	21.43'	
4) Set 2' section of T post, down 6", 4' SE of 14" White Pine		N30W	31.76'	



I, Harley A. Sime, do hereby certify that on the _____ day of October 1975, I found (evidence) (~~no evidence~~) of the North 1/4 corner of Section 16, T. 19 N, R. 1 W Fourth Principal Meridian, and I re-established said corner according to the Wisconsin Statutes as shown and described hereon.

History of original corner establishment:

See Reverse Side For Maintenance

Description of corner evidence found:

Dated this 2nd day of March 1976.

Found an existing iron pipe at the fence corner, 1 ft.+ East of a double tree, the tree being the fence corner. Removed the pipe and replaced it with a Harrison marker.

County Surveyor _____
Title

Approved: HARLEY A. SIME
MONROE CO. SURVEYOR

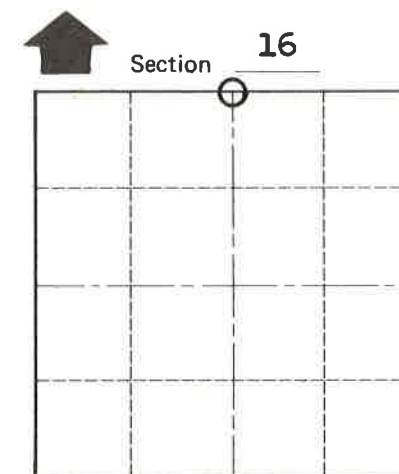
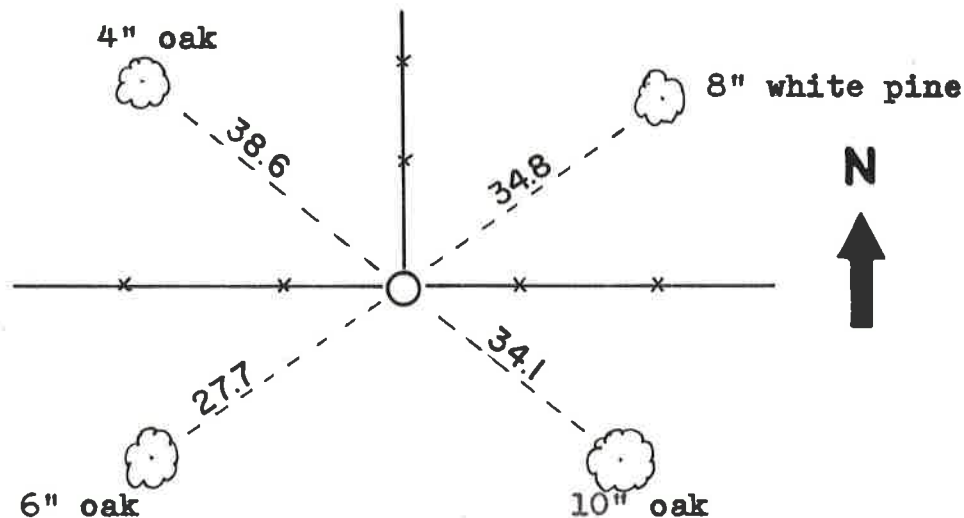
Description of corner and witness monuments, references and accessories used to perpetuate the original or re-established location of this corner:

Set a Harrison at the fence corner.

Witnesses to corner location:

G. Sime-Crew Chief

A. Lueck



O = LOCATION CORNER
T 19 N R 1 W
WISCONSIN

COUNTY SURVEYOR FORM NO. 1

SURVEY CONTROL ORDER

Horizontal	_____
Vertical	_____

WISCONSIN COORDINATE SYSTEM

Corner	East (X)	North (Y)	Elevation (Z)	Zone
Control Sta. Name				

City, Village or Town Lincoln

County of Monroe