

49

**U.S. PUBLIC LAND CORNER
MAINTENANCE**

Corner ID : SE Sec. 8, T19N-R1W

21901080000

<u>DATE</u>	<u>CREW</u>	<u>MONUMENT TYPE -----</u>
April 5, 2018	Zachariah P.Dechant Gary L. Dechant	Existing Harrison in tact, 10' east of fence remnants Set sign 2' north. Steel post 1/2' south.

References:

	<u>Bearing</u>	<u>Distance</u>
1) Set 1"x24" round iron bar, down 4", 4' east of 10" double Black Oak	N38W	18.18"
2) Set 1"x24" round iron bar, down 4", 4' NW of 14" White Oak	S62E	29.66'
3) Set 1"x24" round iron bar, down 4"	S43W	25.10'
4) Set 1"x24" round iron bar, down 4", 5' north of triple 18" Red Oak	S85W	35.82'



CERTIFICATE

CERTIFIED LAND CORNER

No. 49

I, William C. Jung, do hereby certify that on the 17th day of November 1977, I found (evidence) (~~no evidence~~) of the N.W. corner of Section 16, T 19 N, R 1 W, Fourth Principal Meridian, and I re-established said corner according to the Wisconsin Statutes as shown and described hereon.

Dated this 11th day of Jan. 1978.

William C. Jung, R.L.S. 1323

Crew Chief, County Surveyor's
Office

History of original corner establishment:

None recorded in the County Surveyor's office since the original government survey.

Description of corner evidence found:

Found a Harrison marker set by G. Sime in 1976. Sime set this corner at a location previously computed and used by Duane Marten.

**See Reverse Side
For Maintenance**

Description of corner and witness monuments, references and accessories used to perpetuate the original or re-established location of this corner:

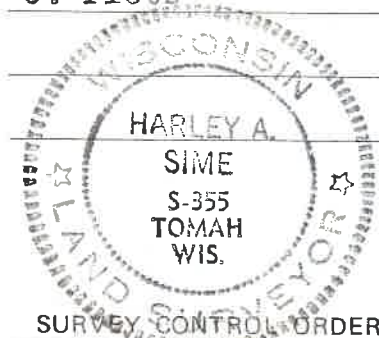
Found a Harrison marker.

Witnesses to corner location:

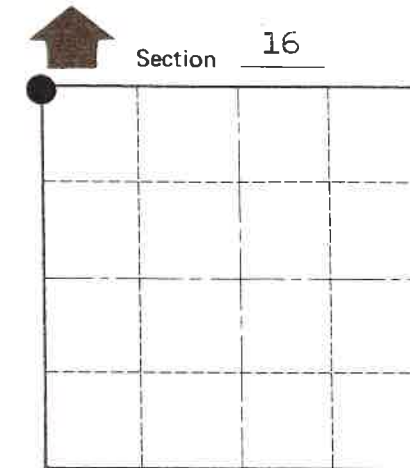
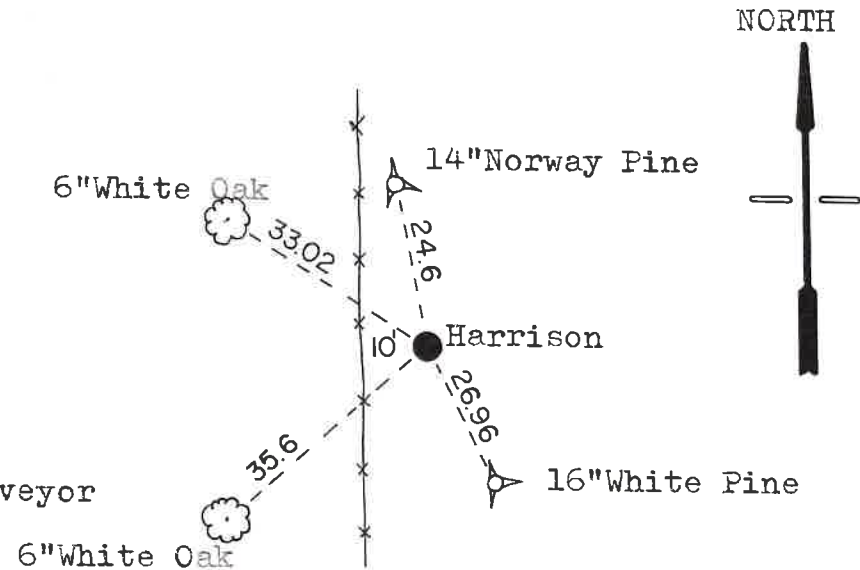
W. Jung

G. Dechant

C. Pietz



Approved: H.A. Sime
County Surveyor



O = LOCATION CORNER
T 19 N R 1 W
WISCONSIN

		WISCONSIN COORDINATE SYSTEM		
Corner	East (X)	North (Y)	Elevation (Z)	Zone
Control Sta. Name				

City, Village or Town Lincoln

County of Monroe

COUNTY SURVEYOR FORM NO. 1