

21901062000

I, Harley A. Sime, do hereby certify that on the 23rd day of June 1981, I found ~~(evidence)~~ (no evidence) of the E/4 corner of Section 6, T 19 N, R 1 W Fourth Principal Meridian, and I re-established said corner according to the Wisconsin Statutes as shown and described hereon.

History of corner establishment since Original Government Survey

No known recorded history since the original government survey.

Description of corner evidence found:

Set on line between section corners and by single proportionate measurement.

Dated this 5th day of Jan. 1981.

Approved: **HARLEY A. SIME**
MONROE CO. SURVEYOR
Title

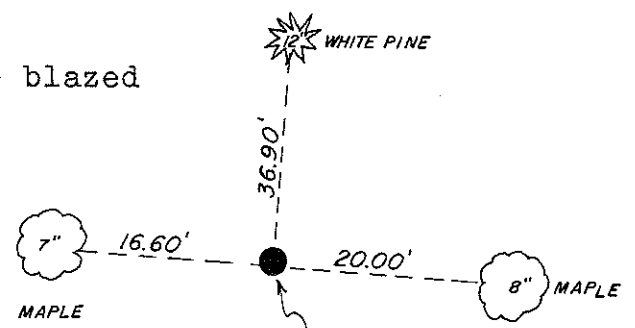
COUNTY SURVEYOR FORM NO. 1

Description of corner and witness monuments, references and accessories used to perpetuate the original or re-established location of this corner:

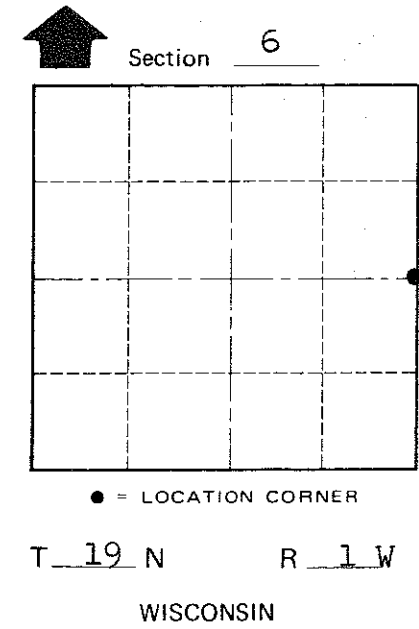
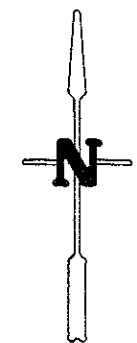
Witnesses to corner location:

G. Dechant
C. Pietz
T. Tormoen

(All trees double blazed with N&C's set)



Set 2 1/2" x 7' iron pipe, up 2 1/2'



SIGN PLACED 10-26-83

SURVEY CONTROL ORDER

Horizontal	_____
Vertical	_____

WISCONSIN COORDINATE SYSTEM

Corner	East (X)	North (Y)	Elevation (Z)	Zone
Control Sta. Name				

City, Village or Town Lincoln

County of Monroe