

**U.S. PUBLIC LAND CORNER
MAINTENANCE**

30

**Corner ID: S1/4 Sec.5, T19N-R1W
21901050020**

<u>DATE</u>	<u>CREW</u>	<u>MONUMENT INFO</u>	<u>Compass Bearing</u>	<u>Distance</u>
August 13, 2020	Zachariah P. Dechant Gary L. Dechant	Found Harrison, intact, sign 1' north, steel post 1/2' west, pits 4' west & 5.5' east		
1) Set 2' section of steel T post, down 6", 4' NW of 12" White Pine			S70E	13.23'
2) Set 2' section of T' post, down 6", 4' NW of 7" White Oak			S21E	13.01'
3) Set 2' section of T post, down 6", 3" NE of 6" White Pine			S33W	13.52'
4) Set 2' section of T post, down 10", 4' SE of 12" black Oak			NW	12.13'



I, Harley A. Sime, do hereby certify that on the 2nd day of May 19 80, I found ~~(evidence)~~ (no evidence) of the S¹/₄ corner of Section 5, T 19 N, R 1 W Fourth Principal Meridian, and I re-established said corner according to the Wisconsin Statutes as shown and described hereon.

Dated this 6th day of Jan. 19 81.

Approved: HARLEY A. SIME
MONROE CO. SURVEYOR

Title

History of corner establishment since Original Government Survey
No known recorded history since the original government survey.

Description of corner evidence found:
Set on line between section corners and equidistant between section corners.

**See Reverse Side
For Maintenance**

COUNTY SURVEYOR FORM NO. 1

Description of corner and witness monuments, references and accessories used to perpetuate the original or re-established location of this corner:

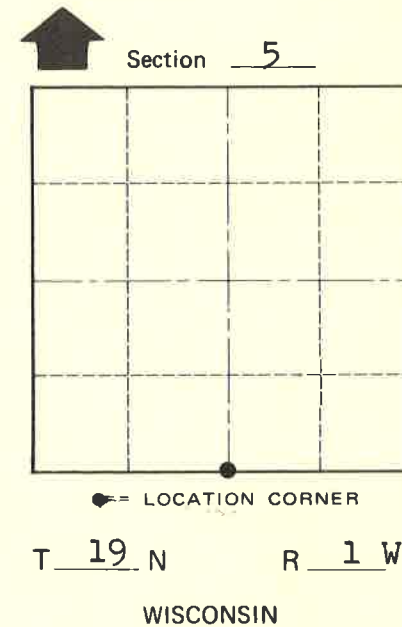
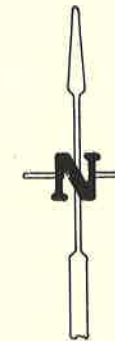
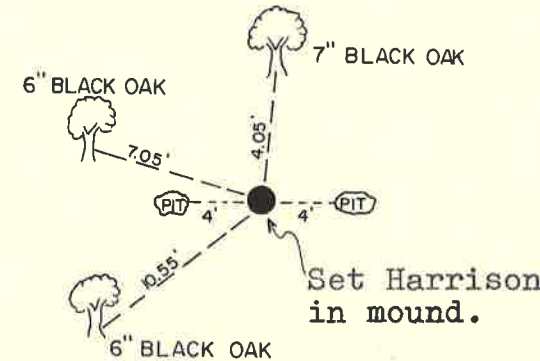
Witnesses to corner location:

G. Dechant

T. Tormoen

B. Meyer

(All trees double blazed with N&C's set)



SIGN PLACED 10-24-93

SURVEY CONTROL ORDER

Horizontal	_____
Vertical	_____

WISCONSIN COORDINATE SYSTEM

Corner	East (X)	North (Y)	Elevation (Z)	Zone
Control Sta. Name				

City, Village or Town Lincoln
County of Monroe