

42001350020

I, William C. Jung, do hereby certify that on the 24th day of December 19 82, I found (evidence) ~~the evidence~~ of the North 1/4 corner of Section 2, T 19 N, R 1 E Fourth Principal Meridian, and I re-established said corner according to the Wisconsin Statutes as shown and described hereon.

History of corner establishment since Original Government Survey
Kennedy set a pipe at this corner in about 1937.

Description of corner evidence found:

Found a 2 1/4" I.P. with a 3" stamped cap. Kennedy's "K" is stamped on it. The pipe is up 29"

Dated this 19th day of Jan. 19 83.

William C. Jung

Deputy County Surveyor
Title

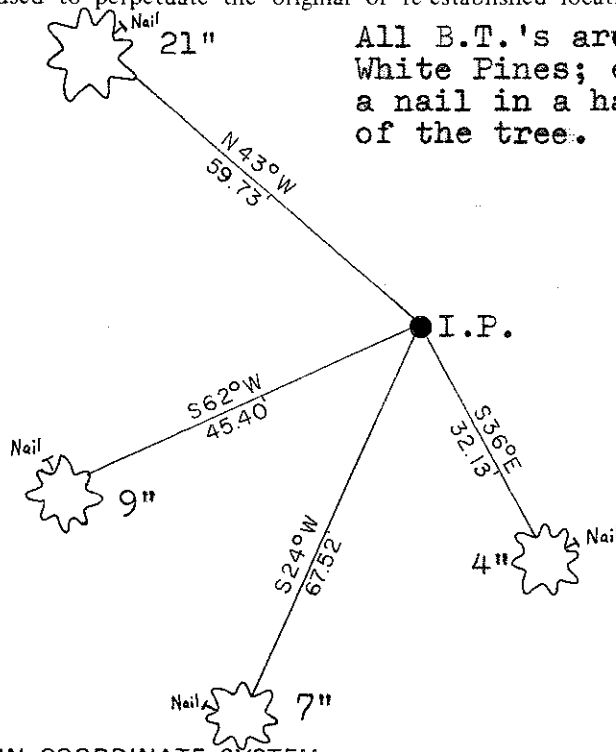

COUNTY SURVEYOR FORM NO. 1

Description of corner and witness monuments, references and accessories used to perpetuate the original or re-established location of this corner:

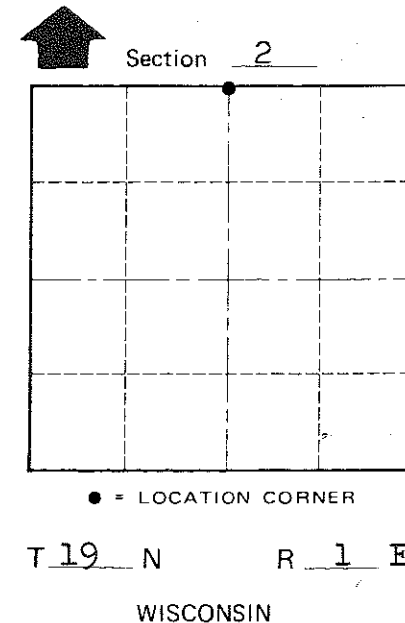
Witnesses to corner location:

William C. Jung

Melvin Pliner



All B.T.'s are double blazed White Pines; each dist. is to a nail in a hack on the side of the tree.



Approved: **HARLEY A. SIME**
MONROE CO. SURVEYOR

SURVEY CONTROL ORDER

Horizontal	_____
Vertical	_____

WISCONSIN COORDINATE SYSTEM

Corner	East (X)	North (Y)	Elevation (Z)	Zone
Control Sta. Name				

~~City/Village of~~ Town of Scott
County of Monroe