

42001350000

I, William C. Jung, do hereby certify that on the 16th day of November 19 76, I found (evidence) (~~no evidence~~) of the NW corner of Section 1, T 19 N, R 1 E, Fourth Principal Meridian, and I re-established said corner according to the Wisconsin Statutes as shown and described hereon.

History of original corner establishment:

No known recorded history since the original government survey, in the Monroe County Records. However, in the Jackson County Records, George Adams found a post with stones around it in October of 1888.

Description of corner evidence found:

This pipe was apparently set by Kennedy, Juneau County Surveyor, in the 1930's.

Dated this 15th day of March 19 78.

William C. Jung, R.L.S. 1323  
Crew Chief, County Surveyor's  
Office

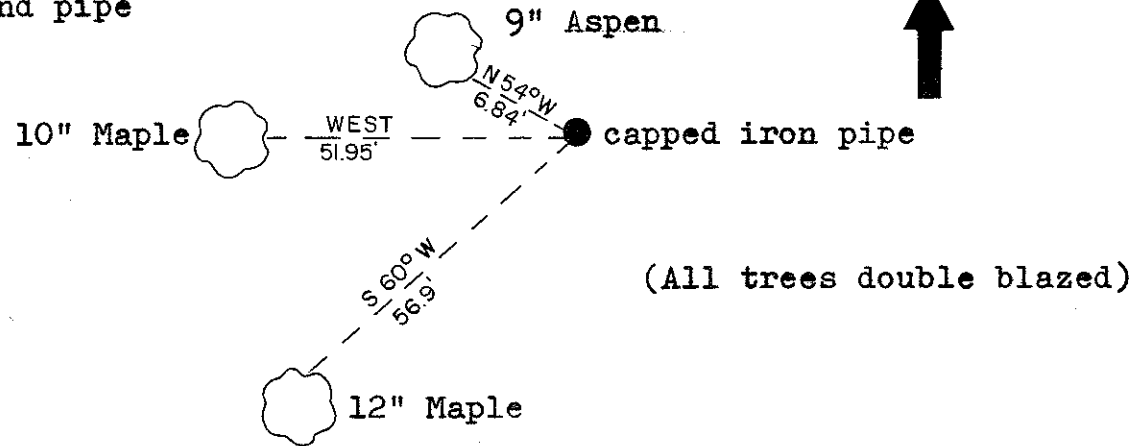

COUNTY SURVEYOR FORM NO. 1

Description of corner and witness monuments, references and accessories used to perpetuate the original or re-established location of this corner:

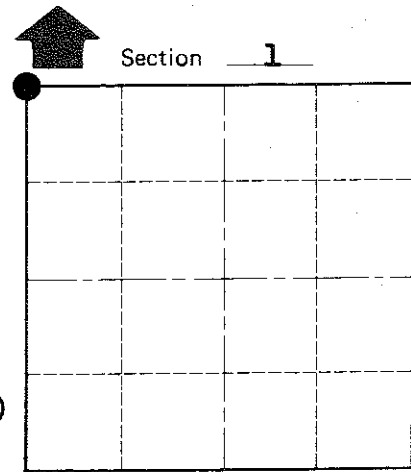
Found 3" capped iron pipe up 2'+ deep in swamp, mounded dirt around base of pipe. Found stone and Pieces of brick buried around pipe under sod.

W. Jung

B. Rasmussen



(All trees double blazed)



O = LOCATION CORNER

T 19 N R 1 E  
WISCONSIN

SURVEY CONTROL ORDER

Horizontal \_\_\_\_\_  
Vertical \_\_\_\_\_

Approved by: Harley A. Sime  
County Surveyor

WISCONSIN COORDINATE SYSTEM

Corner	East (X)	North (Y)	Elevation (Z)	Zone
Control Sta. Name				

City, Village or Town Scott  
County of Monroe

# JACKSON COUNTY - U.S. PUBLIC LAND SURVEY MONUMENT RECORD

TYPE OF MONUMENT: 2-3/8" O.D. Iron Pipe w/ Threaded Iron Cap  
 REFERENCED FOR SURVEY RECORDED IN CSM# \_\_\_\_\_ OR CSR# \_\_\_\_\_  
 SURVEYOR'S FILE# OR PROJECT# Fieldbook: T20N-R1E, Pg. 16 - 17  
 DRAWN BY: Ethan Remus  
 WITNESS: Ethan Remus

CORNER VOL. 5, PAGE 679  
 CORNER# 42001350000  
 SECTION 35, T 20 N, R 1E  
 SE CORNER

GEOGRAPHIC LOCATION:  
 LATT: 44°09'21.16709" N NAD83(2011)  
 LONG: 90°19'57.85876" W

WISCRS- Jackson County  
 COUNTY COORDINATE SYSTEM  
 (TO BE ASSIGNED BY COUNTY)  
 N = 46909.3170 NAD83(91)  
 E = 222847.3356

## BASIS FOR MONUMENT LOCATION:

Please describe if this is a found, obliterated or lost corner. Give a complete history of the corner listing the vol. & page, dates, surveyor and description of found monument. Please list all parole testimony and who provided it as well as other witness' of recovery. Please describe the best way to reach this corner. Indicate how obstructed this monument might be for GPS observations. Continue on backside if necessary.


\* George Stuntz and James Sargent set a post for the section corner as part of the original Township Line survey in 1851. They referenced four bearing trees, a 5" Tamarac N47°W - 22.44', a 5" Tamarac N10°E - 23.76', a 12" White Pine S85°E - 109.56', and a 5" Tamarac S70°W - 9.90'.

\* G.M. Adams used this corner in 1888. He records finding the Gov't post with stones around it under the sod. He also found one marked bearing tree. He referenced an additional bearing tree, 17" White Pine S4°W - 200.64' (CSR No. 249 in Vol. 1 on Pg. 307) also (CSR No. 252 in Vol. 1 on Pg. 311)

\* S.L. Kennedy reestablished this corner in 1938 and set a standard pipe (Kennedy's Fieldbook No. 27 on Pg. 20). I'm not sure exactly how. He may have found some evidence of the Gov't corner. In a 1937 visit, he notes "pine stump suspicious by island". (Kennedy's Fieldbook No. 25 on Pg. 62)

\* Bill Jung visited this corner in 1976. He found a 3" capped iron pipe from Kennedy, up 2' in a swamp. He also found stone and pieces of brick buried around the pipe. He mounded some dirt around the base of the pipe and referenced three bearing trees. (See previous tie sheet) also (CSR No. 2356 in Vol. 6 on Pg. 493)

\* In November of 2015, I found Kennedy's standard pipe (2-3/8" O.D. iron pipe w/ threaded on iron cap) in a mound of earth, up 25" and leaning NWly. I found a carsonite whip marker that said 'WDNR Boundary' about 1' SEly. I found the stumps of Jung's three bearing trees. I accepted Kennedy's pipe as the section corner. I dug alongside the pipe in order to plumb it and found lots of small stones, possibly evidence from Adams' visit in 1888. I plumbed the pipe and dug a pit to the West, using the dirt to build up the mound, making the top of pipe up 19". I drove a steel witness sign post 1' North and moved the DNR marker to 1' South. I drove four rebar for references as depicted below. The corner is open for GPS. I accessed the corner by driving a trail Wly from CTH 'HH' until I was due north of the corner, then walked South about 450'.



LOCATION  
 (INDICATE W/ MONUMENT SYMBOL)



CERTIFIED CORRECT AND COMPLETE  
 TO THE BEST OF MY KNOWLEDGE  
 AND BELIEF:

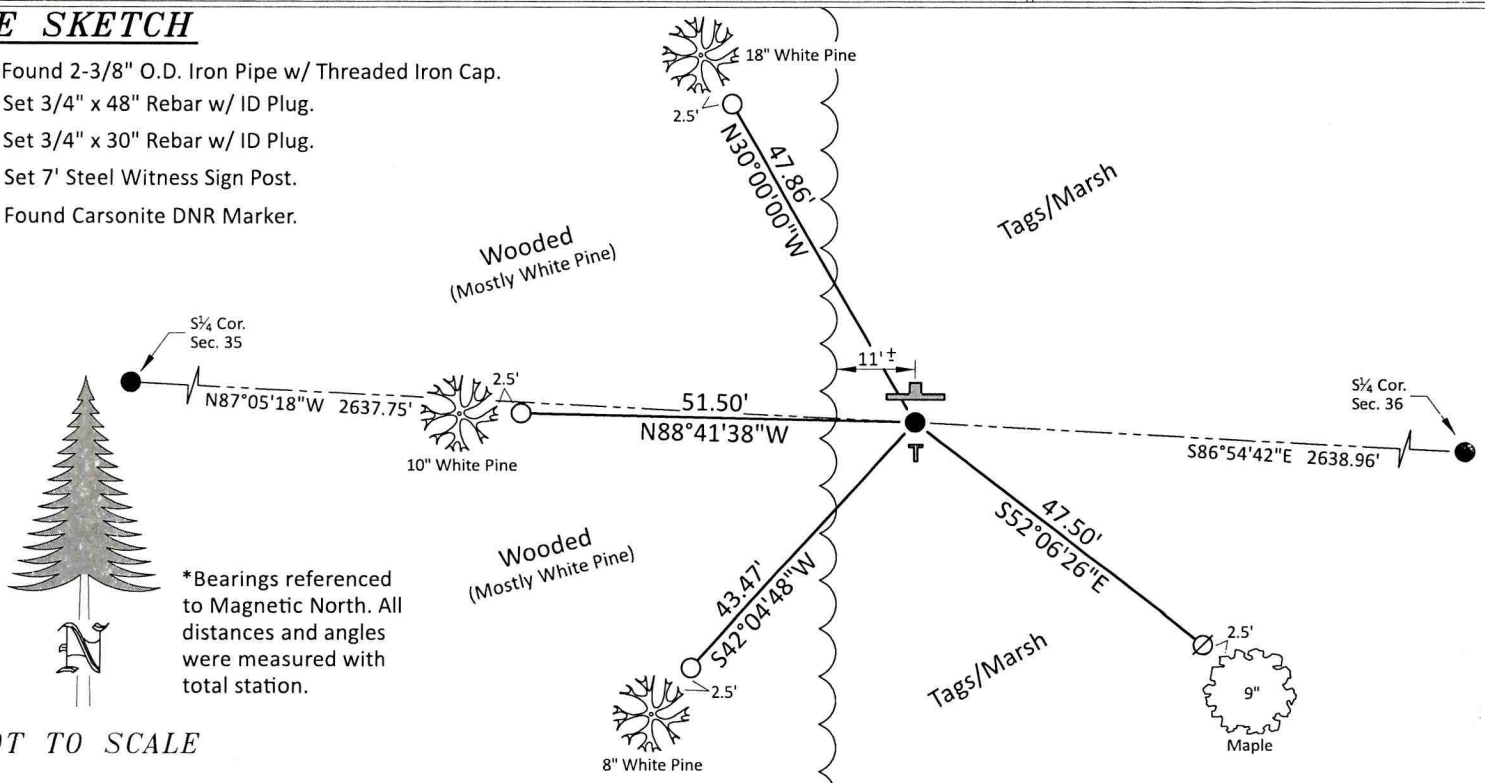
*Ethan Remus*

Professional Land Surveyor

DATE: **March 14, 2016**

## TIE SKETCH

- = Found 2-3/8" O.D. Iron Pipe w/ Threaded Iron Cap.
- ⊙ = Set 3/4" x 48" Rebar w/ ID Plug.
- = Set 3/4" x 30" Rebar w/ ID Plug.
- ⚡ = Set 7' Steel Witness Sign Post.
- ⇨ = Found Carsonite DNR Marker.



\*Bearings referenced to Magnetic North. All distances and angles were measured with total station.

NOT TO SCALE

ACCOUNTING INFORMATION: Invoice # \_\_\_\_\_ Check # \_\_\_\_\_ Date Paid \_\_\_\_\_

THIS AREA FOR COUNTY SURVEYOR MAINTENANCE NOTES:

XX

THIS AREA FOR THE SURVEYOR DRAFTING THIS TIE SHEET

Note to Surveyor filing this record: Please review the physical condition of the monument and its vicinity and then indicate this marks susceptibility to being eroded, damaged or destroyed on a scale of 1 to 10 (1 being a low risk of damage etc and 10 being an extremely high risk)

APPROXIMATE RISK LEVEL:  2

# Government Land Corner Certificate

4 2001 35 0000

## Jackson County

CORNER NO. \_\_\_\_\_  
 SECTION 36  
 TOWN 20 N  
 RANGE 1 E

TYPE OF MONUMENT: Capped Iron Pipe

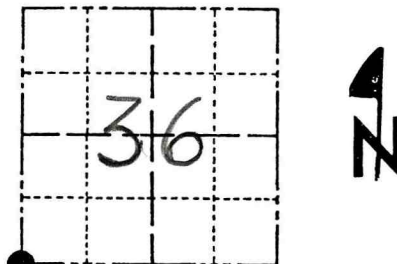
STATE PLANE COORDINATES: N \_\_\_\_\_  
E \_\_\_\_\_

ELEVATION — M.S.L. DATUM: \_\_\_\_\_

THETA ANGLE: \_\_\_\_\_

FIELD BOOK: \_\_\_\_\_ PAGE \_\_\_\_\_

DRAWN BY: G. Dechant



LOCATION  
(Indicated by 'X')

SEAL:



DATA SHOWN HERE ON  
CERTIFIED CORRECT:

*William C. Jung*  
 Registered Land Surveyor  
 DATE: 2/23/79

### BASIS FOR MONUMENT LOCATION

Show info such as: History of corner, with reference to Vol. and pg., dates, surveyor; exact description of monument replaced; if location computed, by taped or EDM traverse; landowner remarks, etc. (Use reverse side if necessary)

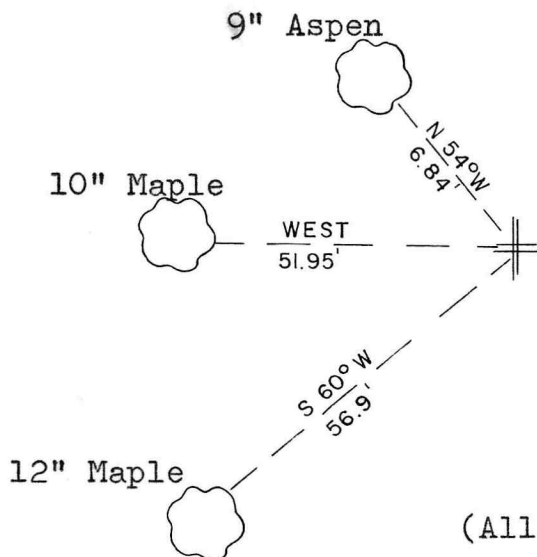
S.L. Kennedy set an iron pipe at this corner in the 1930's. Found his pipe on November 16, 1976.

George Adams, Jackson County Surveyor, found a post with stones around it in October of 1888.

Adams was also at this corner in August of 1888.

### TIE SKETCH

Show at least four ties, also fence lines, roads, topo, size and type of witness trees' and if off road - best way to arrive at corner.



Found 3" capped iron pipe up 2'+, deep in the swamp; mounded some dirt around base of pipe. Found stone and pieces of brick buried around pipe under sod.



Magnetic North

(All trees double blazed)