

42001340020

I, William C. Jung, do hereby certify that on the 23rd day of December 1982, I found (evidence) ~~no evidence~~ of the North 1/4 corner of Section 3, T 19 N, R 1E Fourth Principal Meridian, and I re-established said corner according to the Wisconsin Statutes as shown and described hereon.

History of corner establishment since Original Government Survey

Kennedy set a pipe at this corner in about 1937. Duane Marten used this pipe in a survey in July of 1974.

Description of corner evidence found:

Found a 2 1/4" I.P. with a 3" stamped cap. Kennedy's "K" is stamped in cap. Pipe is up 27".

Dated this 19th day of Jan. 1983.

William C. Jung

Deputy County Surveyor

Title

COUNTY SURVEYOR FORM NO. 1

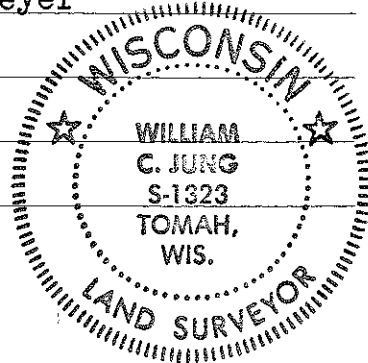
Description of corner and witness monuments, references and accessories used to perpetuate the original or re-established location of this corner:

Approved: **HARLEY A. SIME**  
**MONROE CO. SURVEYOR**

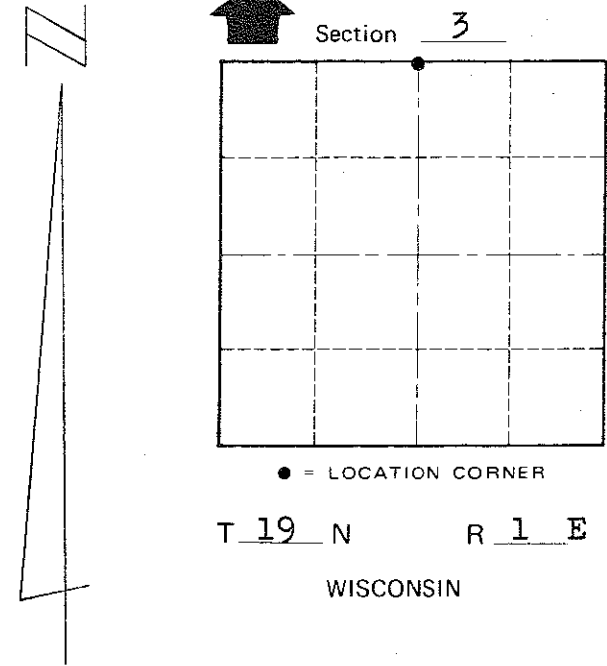
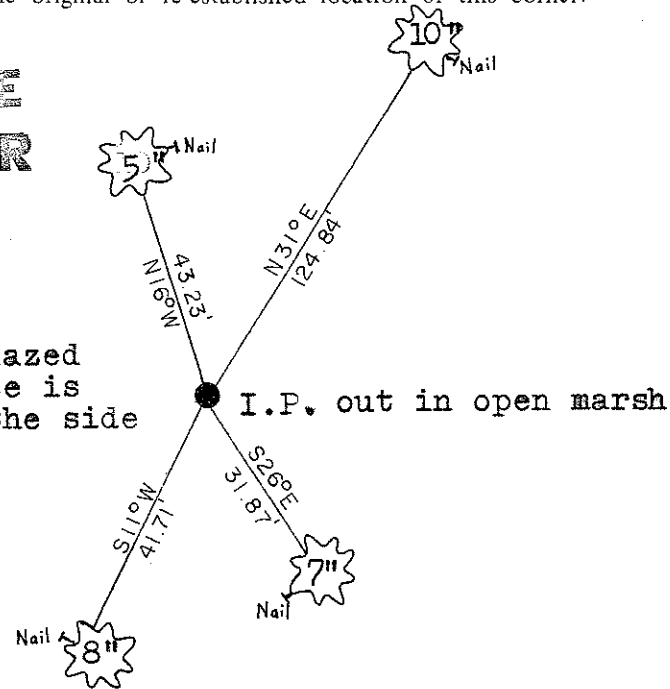
Witnesses to corner location:

William C. Jung

Bryan H. Meyer



All B.T.'s are double blazed Jack Pines; each distance is to a nail in a hack on the side of the tree.



SURVEY CONTROL ORDER

Horizontal \_\_\_\_\_  
Vertical \_\_\_\_\_

WISCONSIN COORDINATE SYSTEM

Corner	East (X)	North (Y)	Elevation (Z)	Zone
Control Sta. Name				

~~City, Village or~~ Town of Scott  
County of Monroe