

42001340000

I, William C. Jung, do hereby certify that on the 23rd day of December 1982, I found (evidence) ~~no evidence~~ of the Northeast corner of Section 3, T 19 N, R 1 E Fourth Principal Meridian, and I re-established said corner according to the Wisconsin Statutes as shown and described hereon.

Dated this 19th day of Jan. 1983.

William C. Jung

Deputy County Surveyor
Title

History of corner establishment since Original Government Survey

Kennedy set a pipe at this corner in about 1937. Duane Marten used this pipe in a survey in July of 1974.

Description of corner evidence found:

Found a 2 1/4" I.P., with a 3" stamped cap. Kennedy's "K" is stamped on it. The pipe is up 16".

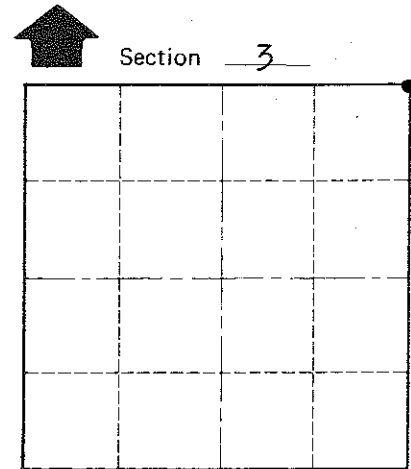
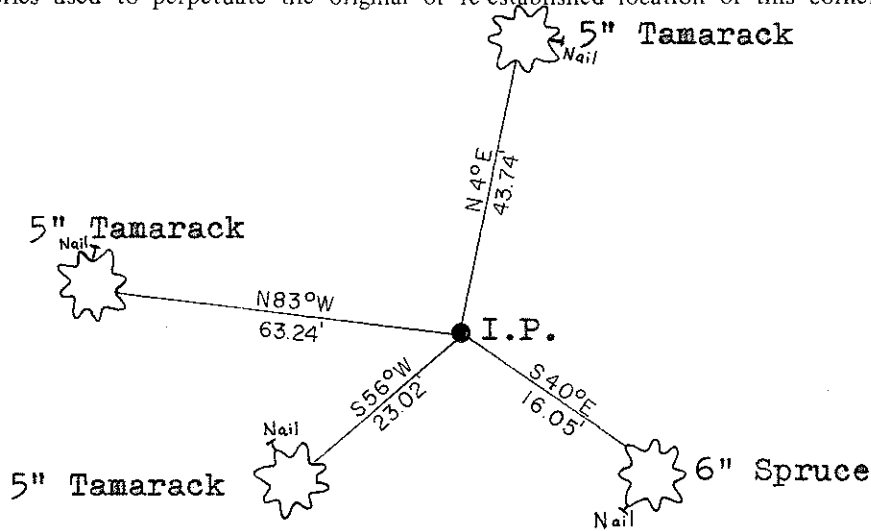

COUNTY SURVEYOR FORM NO. 1

Description of corner and witness monuments, references and accessories used to perpetuate the original or re-established location of this corner:

Witnesses to corner location:

William C. Jung

Bryan H. Meyer



T 19 N R 1 E
WISCONSIN

Approved: **HARLEY A. SIME**
MONROE CO. SURVEYOR

SURVEY CONTROL ORDER

Horizontal _____
Vertical _____

WISCONSIN COORDINATE SYSTEM

Corner	East (X)	North (Y)	Elevation (Z)	Zone
Control Sta. Name				

~~City, Village or~~ Town of Scott
County of Monroe