

# 31

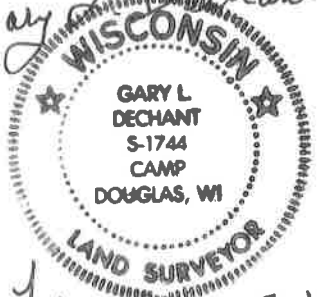
**U.S. PUBLIC LAND CORNER  
MAINTENANCE**

**Corner ID : NE Sec. 7, T19N-R1E  
41901060000**

DATE	CREW	MONUMENT TYPE
February 19, 2018	Zachariah P.Dechant Gary Dechant	Existing Harrison, intact, 18' east center line of Augusta Road down 12". Line brushed out to the west

References:	Bearing	Distance
1) Existing 3/4" round iron bar, steel post 1/2' east	East	32.87'
2) Set 1"x24" round iron bar, flush, 2' NE of 8" White Oak, This iron is bent in several places because of root and frozen ground Top 4" is straight	S50E	35.73'
3) Set 1"x24" round iron bar, down 4", NOT ON SECTION LINE	West	66.27'
4) Set 1"x24" round iron bar, down 4"	N50W	73.44'

Harrison and reference markers set on straight lines.

*Gary L. Dechant*  
  
*February 19, 2018*

4190106000

I, Garold A. Sime, do hereby certify that on the 18<sup>th</sup> day of December 1986, I found ~~no evidence~~ (no evidence) of the NE corner of Section 7, T 19 N, R 1E Fourth Principal Meridian, and I re-established said corner according to the Wisconsin Statutes as shown and described hereon.

Dated this 29<sup>th</sup> day of Dec. 19 86.

Garold A. Sime

Deputy County Surveyor  
Title

History of corner establishment since Original Government Survey

Kennedy was near this corner in 1937 but he makes no mention as to actually locating corner.

Description of corner evidence found:

I established this corner on line with and equidistant to the line between the E $\frac{1}{4}$  corner and the Southeast corner of the NE $\frac{1}{4}$ -SE $\frac{1}{4}$ , both being in Sec. 6-T19N-R1E. This corner location fits Kennedy's prorated distance from the Southeast corner of Sec. 7 to the Northeast corner of Sec. 6 fairly well.

**See Reverse Side For Maintenance**

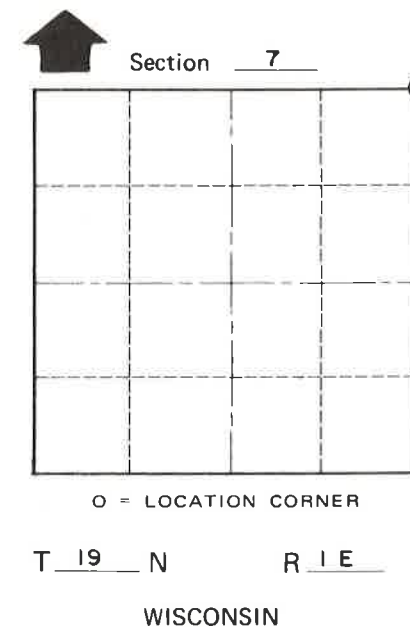
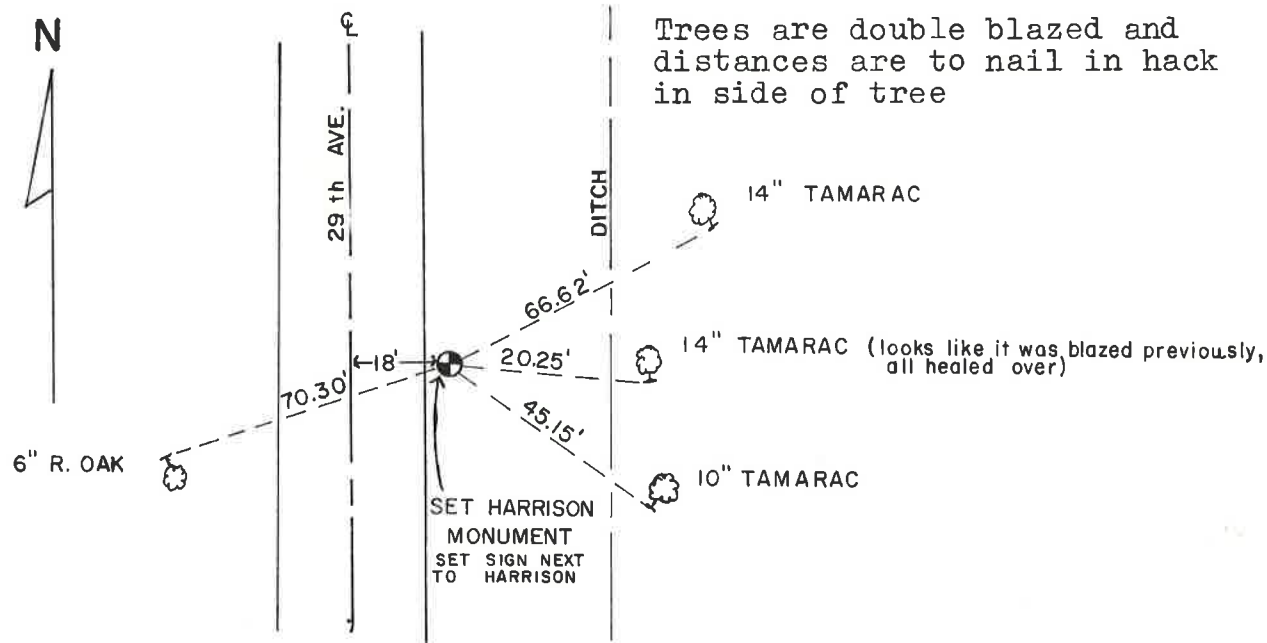
Description of corner and witness monuments, references and accessories used to perpetuate the original or re-established location of this corner:

Set Harrison Monument at corner

Witnesses to corner location:

Garold A. Sime, R.L.S.

Eric Jensen



SURVEY CONTROL ORDER

Horizontal	_____
Vertical	_____

WISCONSIN COORDINATE SYSTEM

Corner	East (X)	North (Y)	Elevation (Z)	Zone
Control Sta. Name				

~~City or Village~~ or Town Scott  
County of Monroe

COUNTY SURVEYOR FORM NO. 1