

# 27

**U.S. PUBLIC LAND CORNER  
MAINTENANCE**

**Corner ID : NW Sec.10, T19N-R1E  
41901040000**

| <u>DATE</u>    | <u>CREW</u>                | <u>MONUMENT TYPE</u> -----   |
|----------------|----------------------------|--|
| March 21, 2019 | AL Hoff<br>Gary L. Dechant | Existing 1.5" iron pipe, up 2' still in open swamp.<br>Red Pine 1998 BT still standing with blaze marks. |

References:

|  | <u>Bearing</u> | <u>Distance</u> |
|--|----------------|-----------------|
| 1) Set 24" section of steel fence post, 4' NE of 10" Jack Pine (1998 BT)           | S23°49'31"W    | 118.65'         |
| 2) Set 24" section of steel fence post, 4' NE of 14" Jack Pine (1998 BT)           | S38°26'32"W    | 121.97'         |
| 3) Set 7' post/survey sign. (Could not set next to corner due to hard, deep frost) | S73°32'16"W    | 102.65'         |
| 4) Set 24" section of steel fence post (T-post), 6' SE of 8" White Pine            | S89°24'50"W    | 125.54'         |

**Coordinates: 452590.9480  
741604.0267 91/2011 adjustment**



CERTIFICATE

I, Gary L. Dechant, do hereby certify that on the 5th day of February 1998, I found ~~(evidence)~~ (no evidence) of the NW corner of Section 10, T19 N, R 1 E Fourth Principal Meridian, and I re-established said corner according to the Wisconsin Statutes as shown and described hereon.

Dated this 17th day of Feb. 1998.

Gary L. Dechant  
Registered Land Surveyor, 1744  
Title

CERTIFIED LAND CORNER

History of corner establishment since Original Government Survey

Fred Holden was here in 1903 and Kennedy in 1937.

Description of corner evidence found:

Could not find any evidence of a corner or bearing trees.  
Re-established by projecting line between the NE and NW corners of Section 10 west at a doubled distance.

Fits recorded distance to the SW corner of Section 10 extremely well.


Set 1 1/2"x8' iron pipe at corner, up 2'+. Set survey sign 1' south.

NOTE: It was brought to my attention that Scott Flowage, lying to the west, and a smaller pond to the south, may be dredged and using the dredged materials to form islands in this area. Therefore, the NW corner of Section 10, which is now in open swamp, may be a part of an island in the future.

Description of corner and witness monuments, references and accessories used to perpetuate the original or re-established location of this corner:

Witnesses to corner location:

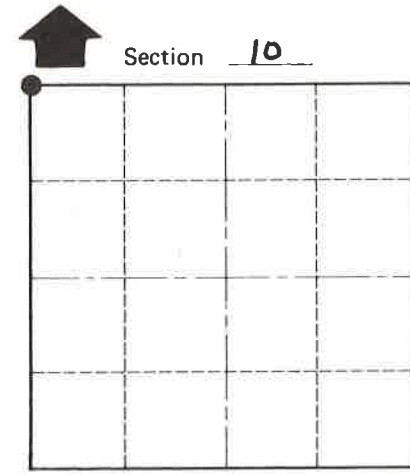

David E. Madison  
Gary L. Dechant



No. 27  
41901040000

COUNTY SURVEYOR FORM NO. 1

See Reverse Side For Maintenance



Section 10  
T 19 N R 1 E  
WISCONSIN

SURVEY CONTROL ORDER

Horizontal \_\_\_\_\_  
Vertical \_\_\_\_\_

WISCONSIN COORDINATE SYSTEM

| Corner            | East (X) | North (Y) | Elevation (Z) | Zone |
|-------------------|----------|-----------|---------------|------|
| Control Sta. Name |          |           |               |      |

(Trees double blazed with 40d nail set)  
Trees are on a small island, apparently not in existence in Holden's time or before.

City, Village or Town SCOTT  
County of MONROE