

44

**U.S. PUBLIC LAND CORNER
MAINTENANCE**

Corner ID : S1/4 Sec.11, T19N-R1E
41901110020

<u>DATE</u>	<u>CREW</u>	<u>MONUMENT TYPE</u> -----
December 6, 2014	Zachariah P. Dechant Gary L. Dechant	Existing 2½" iron pipe, up 20", Set sign 1' north.

References:

	<u>Bearing</u>	<u>Distance</u>
1) Set 3/4"x24" round iron bar 5' south of 8" White Pine	North	30.11'
2) Set 3/4"x24" round iron bar	N87E	37.50'
3) Set 3/4"x24" round iron bar	South	37.86'
4) Set 3/4"x24" round iron bar,	N39W	24.86'



October 29, 2015

4190110020

I, William C. Jung, do hereby certify that on the 17th day of July 19 80, I found (no evidence) of the South 1/4 corner of Section 11, T 19 N, R 1 E, Fourth Principal Meridian, and I re-established said corner according to the Wisconsin Statutes as shown and described hereon.

Dated this 6th day of Jan. 1981.

William C. Jung

William C. Jung, R.L.S.#1323
Registered Land Surveyor

History of original corner establishment:

Holden was at this corner in March and September of 1903. Kennedy set a pipe at this corner in about 1937.

Description of corner evidence found:

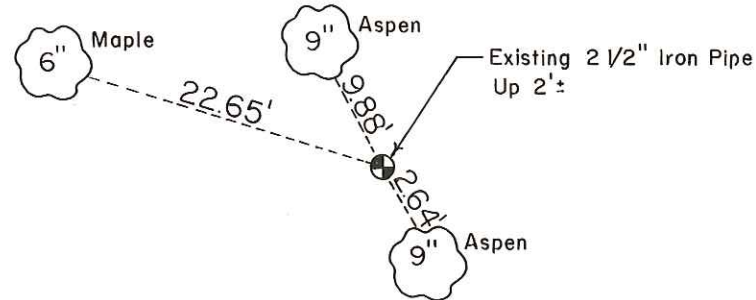

Found Kennedy's 2 1/2" iron pipe, up 2' more or less. Line appears to have been brushed East-West. Found remains of burnt out White Pine stump to the Southwest.

See Reverse Side For Maintenance

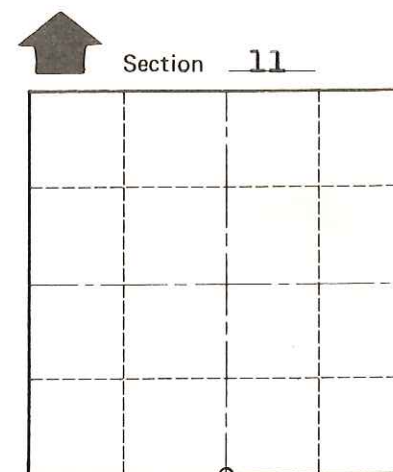
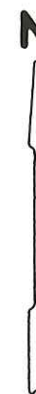
Description of corner and witness monuments, references and accessories used to perpetuate the original or re-established location of this corner:

Witnesses to corner location:

Jung
Pietz
Dade



Trees Double Blazed With Nail & Cap In Each



O = LOCATION CORNER
T 19 N R 1 E
WISCONSIN

Approved: HARLEY A. SIME
MONROE CO. SURVEYOR

SURVEY CONTROL ORDER

Horizontal _____
Vertical _____

WISCONSIN COORDINATE SYSTEM

Corner	East (X)	North (Y)	Elevation (Z)	Zone
Control Sta. Name				

City, Village or Town Scott
County of Monroe
Wisconsin

COUNTY SURVEYOR FORM NO. 1