

#77



# U.S. Public Land Survey Monument Record

Corner ID: E1/4 Sec. 21, T19N-R1E

41901212000

Type of Monument: Set 1 1/4" x 6' round iron bar

Sec. 21, T19N-R1E



Field Date: February 21, 2018

Witnesses: Zachariah P. Dechant  
Gary L. Dechant

I do hereby certify that I have complied with AE 7 of the Wisconsin Administrative Code to the best of my knowledge and belief.

Gary L. Dechant 2-21-2018

**Basis For Monument Location:**

(Show info such as history, evidence, testimony, found or method of relocation)

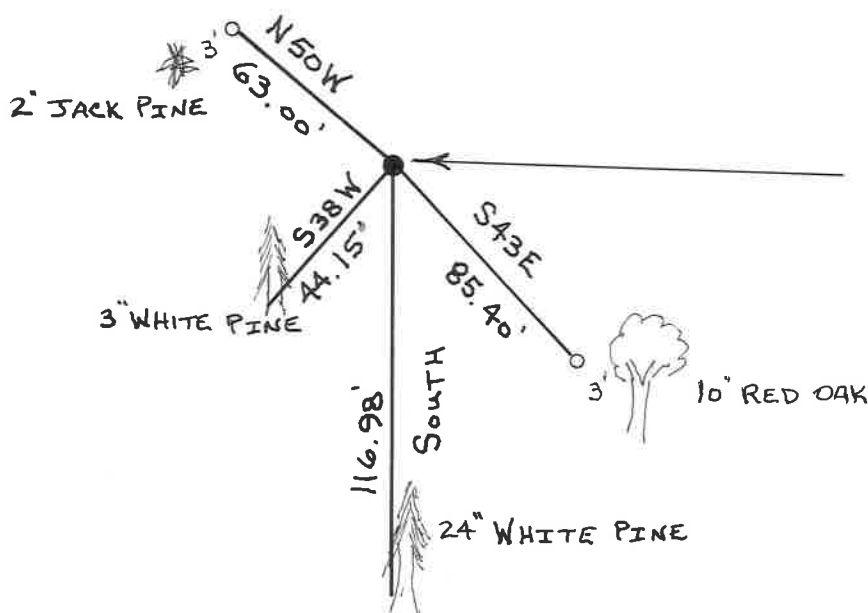
George Cole, Deputy Surveyor, performed the original government survey in 1851.

No known recorded surveys since the original government survey.

Found no traces of the Original Government Survey.  
Set by single proportionate measurement.

○=Set 1" x 24" iron pipe

Bearing trees not blazed but does have 40d nail in side of tree



Set 1 1/4" 6' round iron bar, up 1'  
Set survey sign 1' North.  
Falls in swamp just NW of dry island.