

122

**U.S. PUBLIC LAND CORNER
MAINTENANCE**


**Corner ID : S1/4 Sec. 36, T19N-R1E
41901360020**

| <u>DATE</u> | <u>CREW</u> | <u>MONUMENT TYPE</u> |
|----------------|--|---|
| March 23, 2016 | Zachariah P.Dechant Gary L. Dechant | Harrison intact 21' south of Drake Ave, in ditch 12' east of trail running south |

References:

| | <u>Bearing</u> | <u>Distance</u> |
|---|----------------|-----------------|
| 1) Set 1"x24" iron pipe, down 6", 10' east of 6" White Pine | N19E | 71.96' |
| 2) Set 1" x24" iron pipe, down 6", 6' south of 20" White Oak (BT) | S18E | 48.72' |
| 3) Set 1"x24" iron pipe, down 6", east side of trail | S19W | 53.24' |
| 4) Set 1"x24" iron pipe, 10' west of 34" dying Oak (BT) | N18W | 62.03' |

Harrison and reference markers set on straight lines.



I, William C. Jung, do hereby certify that on the 12th day of May 1982 I found (evidence) ~~no evidence~~ of the South 1/4 corner of Section 36, T 19 N, R 1 E Fourth Principal Meridian, and I re-established said corner according to the Wisconsin Statutes as shown and described hereon.

Dated this 22nd day of Feb. 1983.

William C. Jung
Deputy County Surveyor
Title

History of corner establishment since Original Government Survey
Kennedy's notes of May 19, 1937, state that he set a pipe at this corner in the ditch. Harley Sime was at this corner in about 1966. On 3/9/81 Feddersen told me that he found Kennedy's pipe and replaced it with an iron bar.

DATE OF CONVERSATION

Description of corner evidence found:

I found Feddersen's iron bar, removed it, and replaced it with a Harrison marker.

Approved: **HARLEY A. SIME**
MONROE CO. SURVEYOR

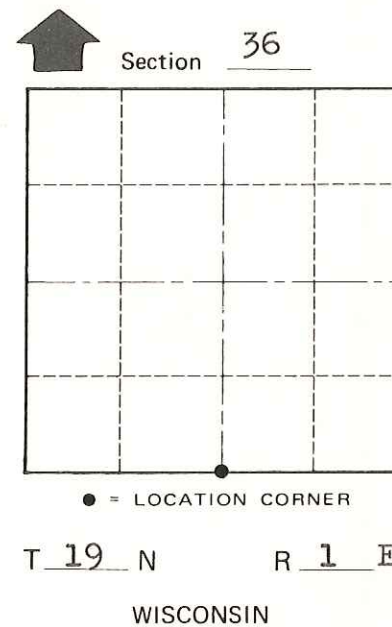
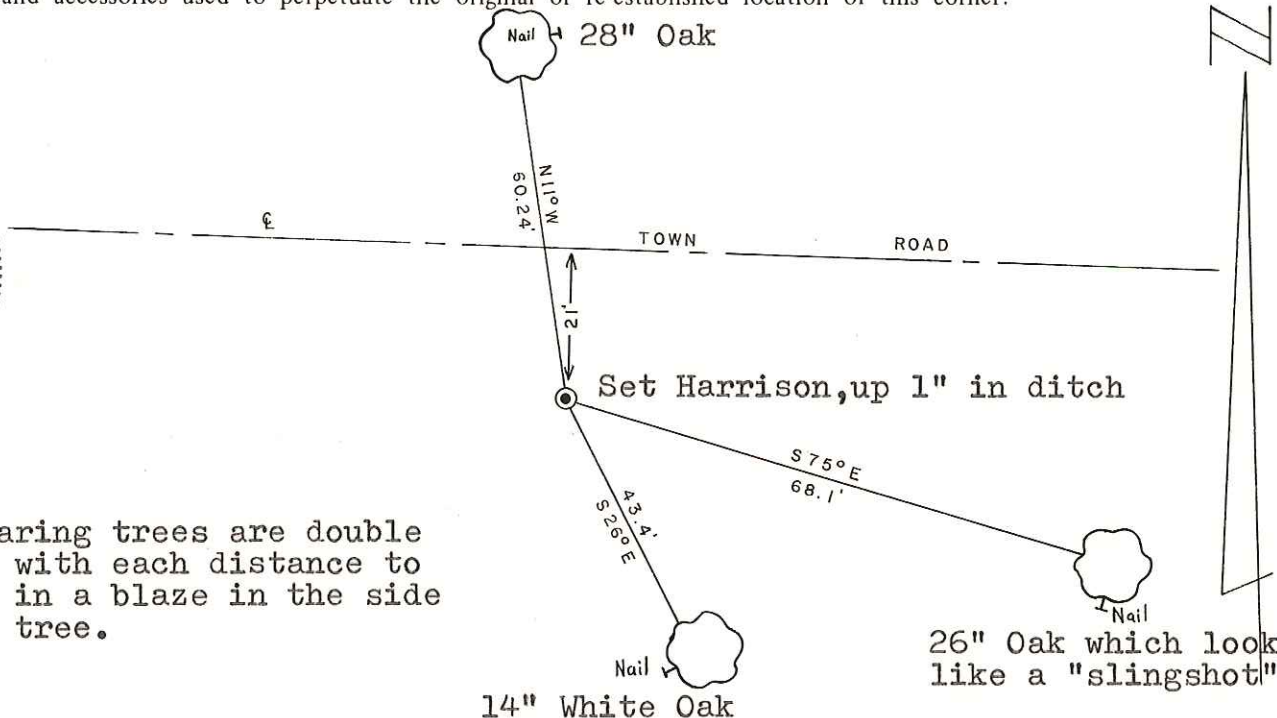

**See Reverse Side
For Maintenance**

COUNTY SURVEYOR FORM NO. 1

Description of corner and witness monuments, references and accessories used to perpetuate the original or re-established location of this corner:

Witnesses to corner location:

William Jung
Gary Dechant



Note: All bearing trees are double blazed with each distance to a nail in a blaze in the side of the tree.

SURVEY CONTROL ORDER

| | |
|------------|-------|
| Horizontal | _____ |
| Vertical | _____ |

WISCONSIN COORDINATE SYSTEM

| Corner | East (X) | North (Y) | Elevation (Z) | Zone |
|-------------------|----------|-----------|---------------|------|
| Control Sta. Name | | | | |

City, Village or Town Scott
County of Monroe