

CERTIFICATE

CERTIFIED LAND CORNER

No. 50


**21803080020**

I, Lawrence A. Feddersen, do hereby certify that on the 15 th. day of September 19 78, I found ~~(evidence)~~ (no evidence) of the North Quarter corner of Section 17, T 18 N, R 3 W, Fourth Principal Meridian, and I re-established said corner according to the Wisconsin Statutes as shown and described hereon.

Dated this 3 day of October 1978.

Lawrence A. Feddersen

REGISTERED LAND SURVEYOR S- 1226  
Title



History of original corner establishment:

No subsequent history of corner perpetuation since the original U.S. Government Survey.

Description of corner evidence found:

This corner was established on line and midway between the NW and NE corners of Section 17. This location agrees with the Southerly extension of the fence to the North, but not as well with the West and South fences. The overall distance between the NW and NE corners of Section 17 nearly matches the record government distance.

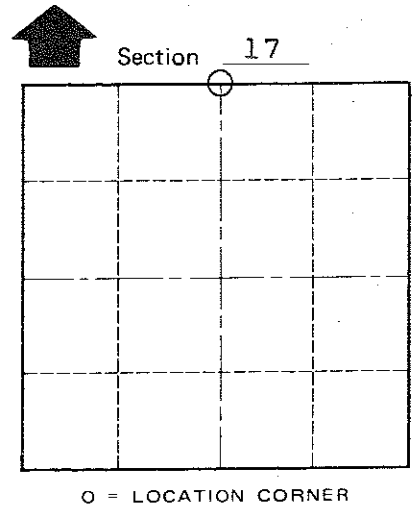
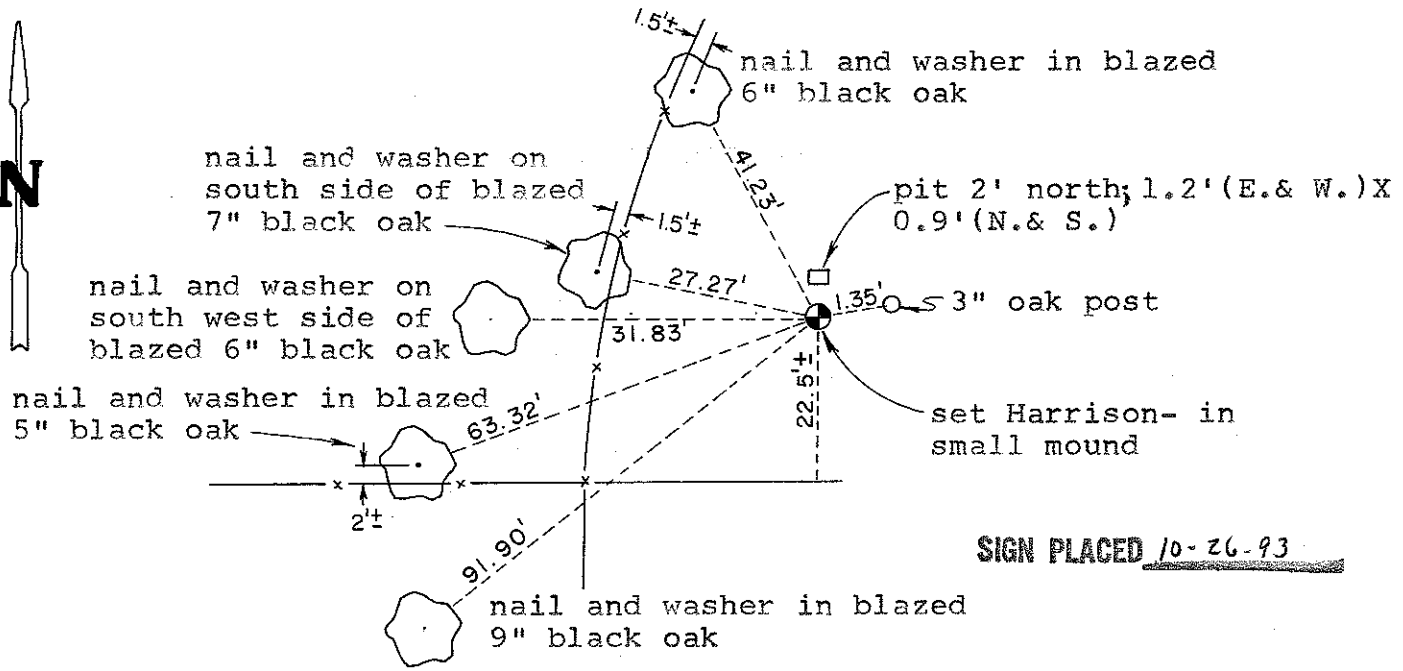
Description of corner and witness monuments, references and accessories used to perpetuate the original or re-established location of this corner:

Witnesses to corner location:

Lawrence A. Feddersen

Douglas J. Malliet

Steven R. Towne



T 18 N R 3 W  
WISCONSIN

**SIGN PLACED** 10-26-93

SURVEY CONTROL ORDER

Horizontal	_____
Vertical	_____

WISCONSIN COORDINATE SYSTEM

Corner	East (X)	North (Y)	Elevation (Z)	Zone
Control Sta. Name				

City, Village or Town OF LAFAYETTE

County of MONROE

COUNTY SURVEYOR FORM NO. 1