

CERTIFICATE

CERTIFIED LAND CORNER

No. 35

21803072000

I, William C. Jung, do hereby certify that on the 6th day of November 1978, I found (evidence) (no evidence) of the E 1/4 corner of Section 7, T18 N, R 3 W Fourth Principal Meridian, and I re-established said corner according to the Wisconsin Statutes as shown and described hereon.

History of original corner establishment:

No known recorded history since the original government survey.

Description of corner evidence found:

Set the corner equidistant and on line between the section corners.

Dated this 4th day of Jan. 1979.

William C. Jung, R.L.S. 1323

Crew Chief, County Surveyor's Office

Title

COUNTY SURVEYOR FORM NO. 1

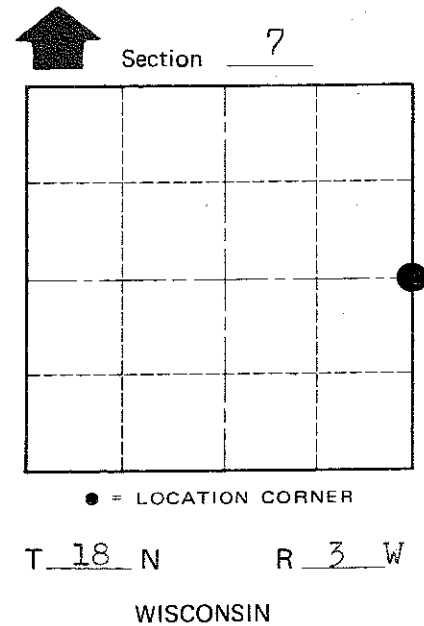
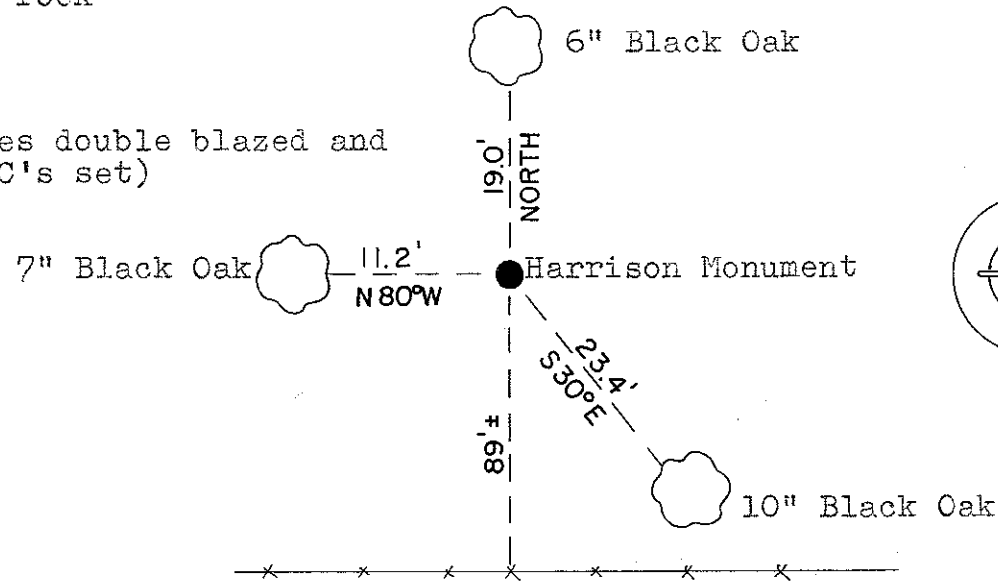

Description of corner and witness monuments, references and accessories used to perpetuate the original or re-established location of this corner:

Set Harrison Monument; set large pointed rock on SE side of Harrison.

Witnesses to corner location:

- W. Jung
G. Dechant
R. Lamb
L. Lakowske
D. Wilhite

(All trees double blazed and with N&C's set)



SURVEY CONTROL ORDER

Table with 2 rows: Horizontal, Vertical.

Approved by: Harley A. Sime, County Surveyor

WISCONSIN COORDINATE SYSTEM

Table with 5 columns: Corner, East (X), North (Y), Elevation (Z), Zone.

City, Village or Town Lafayette, County of Monroe