

CERTIFICATE

CERTIFIED LAND CORNER

No. 55

21803182000

I, Lawrence A. Feddersen, do hereby certify that on the 7th day of September 19 78, I found (evidence) (no evidence) of the W¹/₄ corner of Section 17, T 18 N, R 3 W, Fourth Principal Meridian, and I re-established said corner according to the Wisconsin Statutes as shown and described hereon.


History of original corner establishment:

No subsequent history of corner perpetuation since the original U.S. Government Survey.

Dated this 13 day of Sept. 19 78.

Lawrence A. Feddersen

REGISTERED LAND SURVEYOR S-1226
Title



Description of corner evidence found:

This corner was re-established at the intersection of a three-way fence, as it was considered the best possible evidence. The fences are fairly new in all three directions, however, there is evidence of an ancient fence at this corner location.

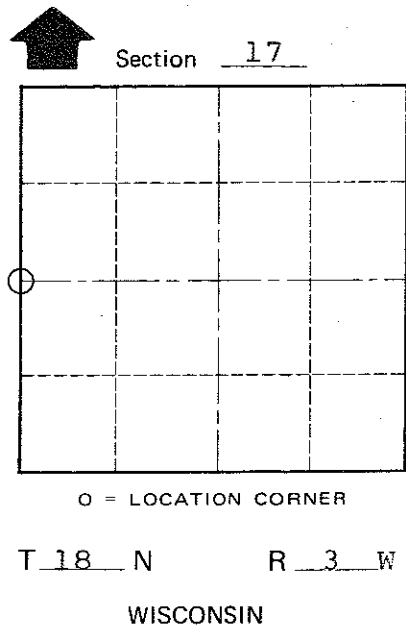
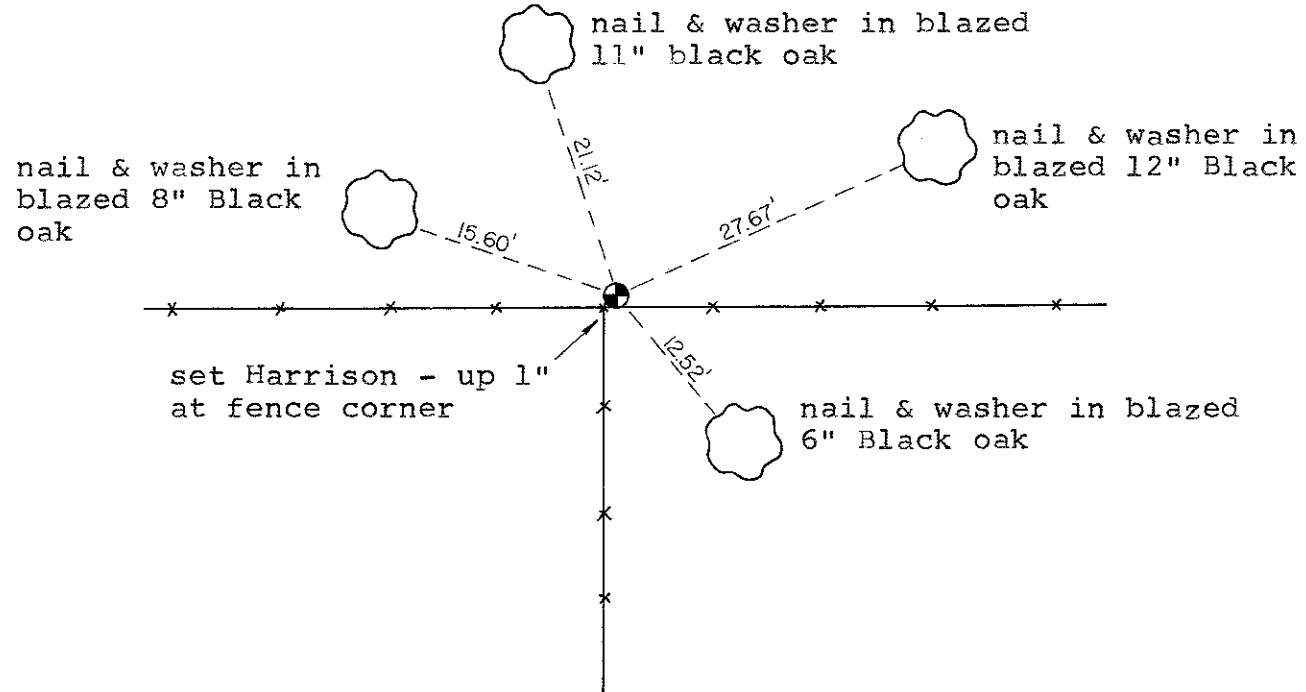
Description of corner and witness monuments, references and accessories used to perpetuate the original or re-established location of this corner:

Witnesses to corner location:

Lawrence A. Feddersen

Douglas J. Malliet

Steve Towne



COUNTY SURVEYOR FORM NO. 1

SURVEY CONTROL ORDER

Horizontal _____
Vertical _____

WISCONSIN COORDINATE SYSTEM

Corner	East (X)	North (Y)	Elevation (Z)	Zone
Control Sta. Name				

~~City/Village/Town~~ of Lafayette

County of MONROE