

CERTIFICATE

CERTIFIED LAND CORNER

No. 110


**21803290020**

I, Lawrence A. Feddersen, do hereby certify that on the 28th. day of August 1978, I found ~~remains~~ (no evidence) of the South Quarter corner of Section 29, T 18 N, R 3 W, Fourth Principal Meridian, and I re-established said corner according to the Wisconsin Statutes as shown and described hereon.

Dated this 3 day of October 1978.

Lawrence A. Feddersen

REGISTERED LAND SURVEYOR S-1226  
Title



History of original corner establishment:

In November, 1957, Henry Lenschow visited this corner, but did not place a permanent monument.

Description of corner evidence found:

This corner was re-established at the intersection of a line between the SW and SE corners of Section 29 and the Southerly extension of an old fence to the North. This location agrees reasonably well with Lenschow's measurements from the East and West to this corner.

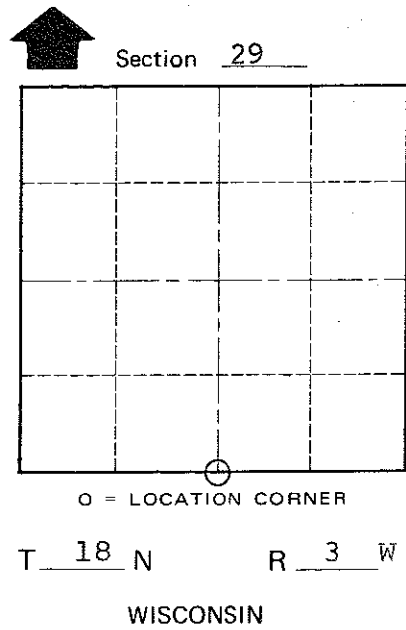
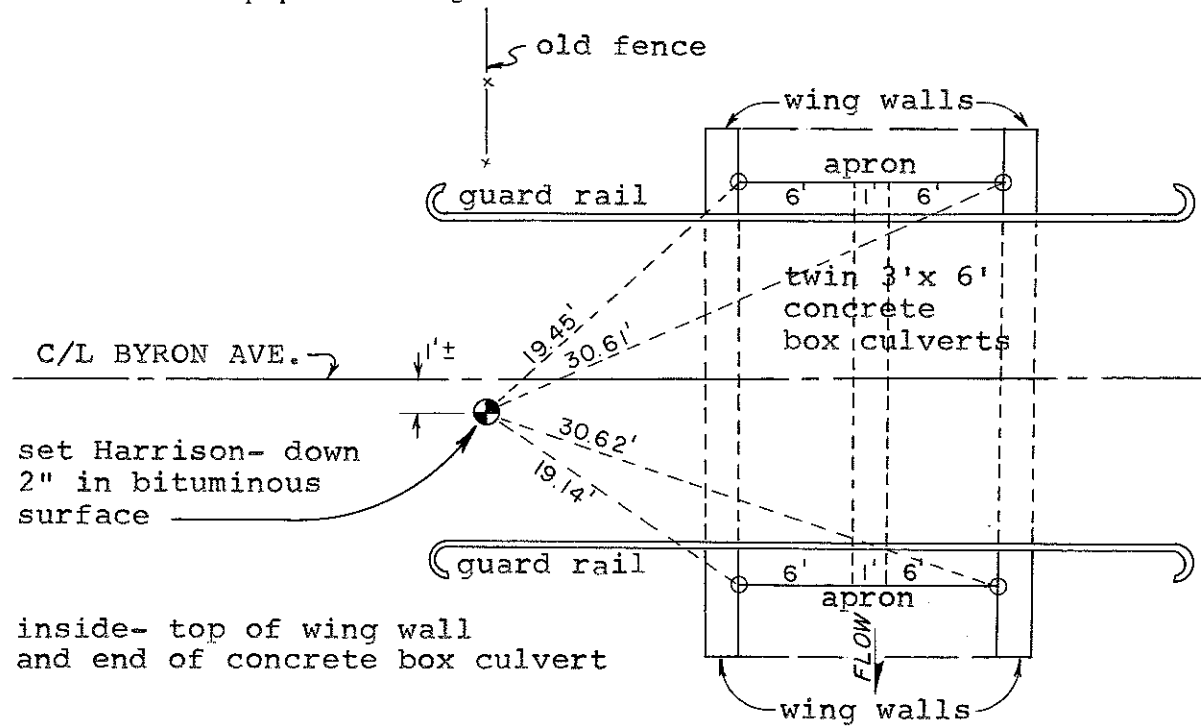
Description of corner and witness monuments, references and accessories used to perpetuate the original or re-established location of this corner:

Witnesses to corner location:

Lawrence A. Feddersen

Douglas J. Malliet

Steven R. Towne



COUNTY SURVEYOR FORM NO. 1

SURVEY CONTROL ORDER

Horizontal	_____
Vertical	_____

WISCONSIN COORDINATE SYSTEM

Corner	East (X)	North (Y)	Elevation (Z)	Zone
Control Sta. Name				

City, Village or Town of LAFAYETTE

County of MONROE