

CERTIFICATE

CERTIFIED LAND CORNER

No. 88

21803210020

I, Lawrence A. Feddersen, do hereby certify that on the 8th day of December 1982, I found (no evidence) of the S 1/4 corner of Section 21, T 18 N, R 3 W Fourth Principal Meridian, and I re-established said corner according to the Wisconsin Statutes as shown and described hereon.

History of corner establishment since Original Government Survey
No known recorded history since the original government survey.

Description of corner evidence found:
Set the corner by single proportionate measurement.

Dated this 13th day of Dec. 1982.

Lawrence A. Feddersen

Registered Land Surveyor #1226
Title

Approved: HARLEY A. SIME
MONROE CO. SURVEYOR


COUNTY SURVEYOR FORM NO. 1

Description of corner and witness monuments, references and accessories used to perpetuate the original or re-established location of this corner:

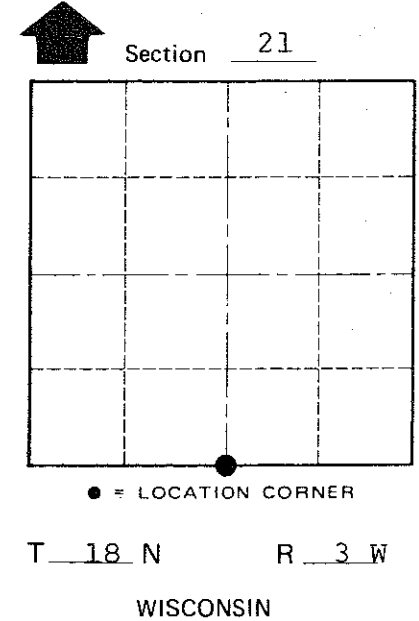
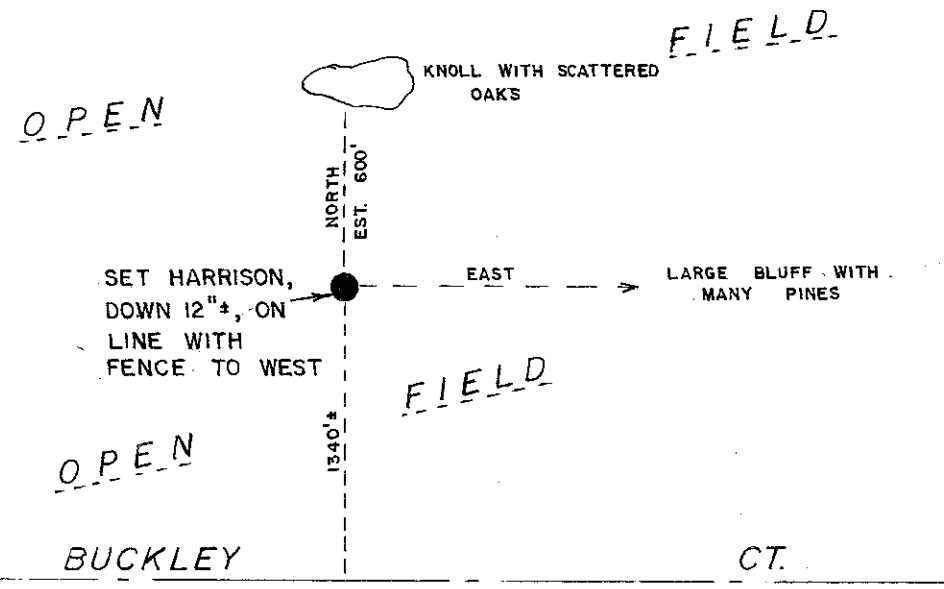
Witnesses to corner location:

Lawrence A. Feddersen

Gary L. Dechant



"T"
C.T.H.



SURVEY CONTROL ORDER

Horizontal	_____
Vertical	_____

WISCONSIN COORDINATE SYSTEM

Corner	East (X)	North (Y)	Elevation (Z)	Zone
Control Sta. Name				

City: ~~Village~~ Town LaFayette
County of Monroe