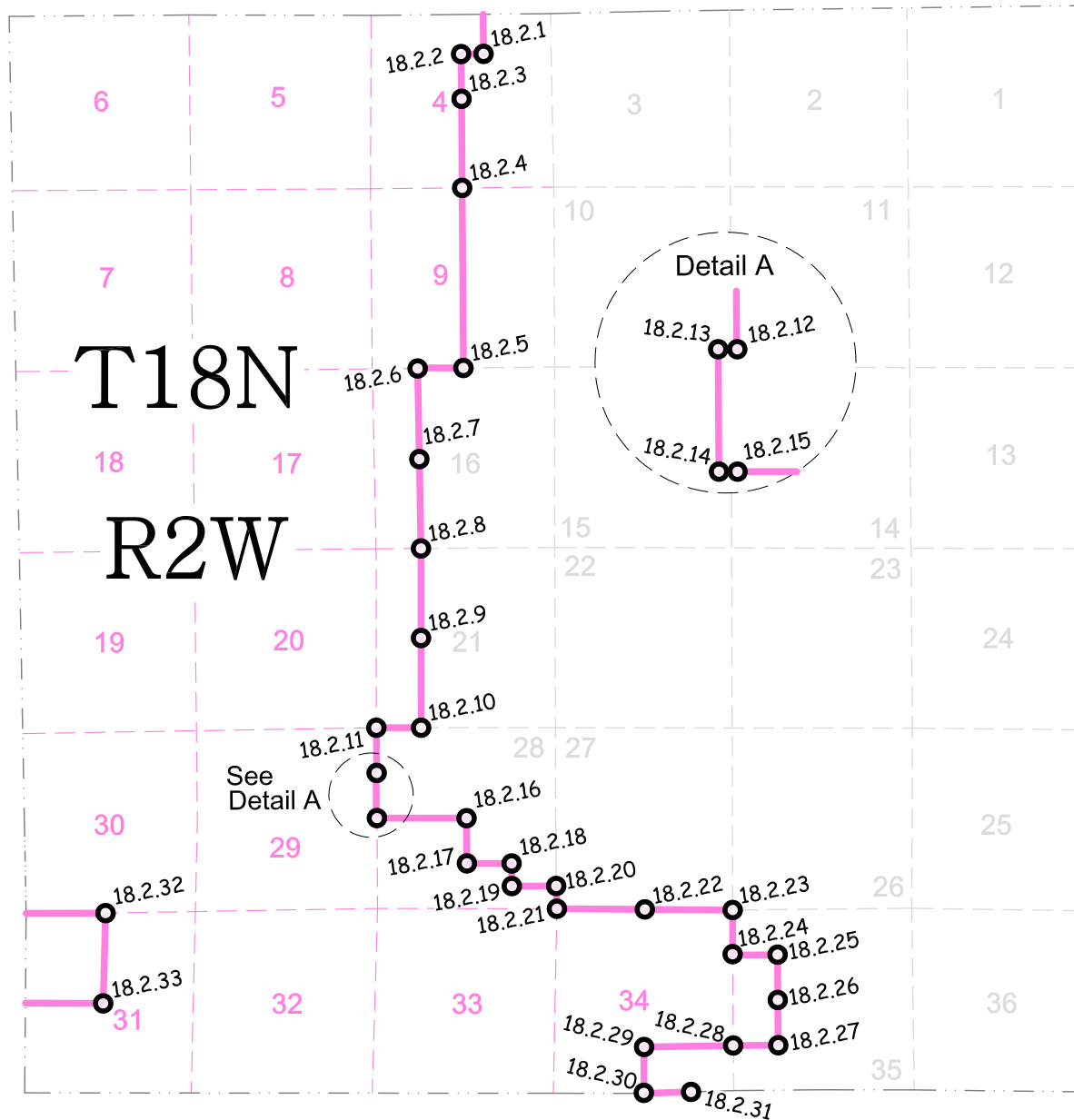


2013 Fort McCoy boundary monuments of Township 18 North, Range 2 West Greenfield



LEGEND


- Boundary monument
- 18.2.X "X" Denotes preceding page number



CERTIFICATE

I, Nicholas M. Hillmer, do hereby certify that this document and the data contained herein was prepared by me or under my direct supervision and that I am a duly Licensed Land Surveyor under the laws of the State of Wisconsin.

Dated this 23rd day of May, 2013



Nicholas M. Hillmer, P.L.S. 2909
Anderson Engineering of Minnesota, LLC.

CERTIFIED LAND CORNER

History of corner established since Original Government Survey

In 1976 James Denzine set a No. 9 iron rebar for the CWNE 1/64 of Section 4 while completing a survey of record CSR 1889 of formerly owned Fort McCoy lands for the Wisconsin Department of Natural Resources. In 2005 Dallas Wilhite used the rebar in a survey of record CSR 1721.

Description of evidence found

On December 4th, 2012, Anderson Engineering of Minnesota located Denzine's No. 9 rebar near the corner location. The location of Denzine's rebar differs from our corner location because Denzine had utilized the McCoy monument for the CN 1/16 corner of Section 4. We are holding to Fred Holden's location, a 1 1/2 inch pipe set in 1911 for the CN 1/16 corner of record CSR 1720. On April 18, 2013, Anderson Engineering of Minnesota set a 30 inch Berntsen aluminum dig monument with a 3 1/4 inch aluminum cap, stamped "FORT MCCOY BOUNDARY" "2013" "ANDERSON ENG. OF MN" The monument is midway online between the CN 1/16 and the NE 1/16 of Section 4.

No. _____
21802043015

Description of corner and witness monuments, references and accessories used to perpetuate the original or re-established location of this corner:

Witnesses to corner location:

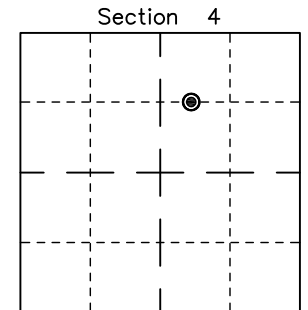
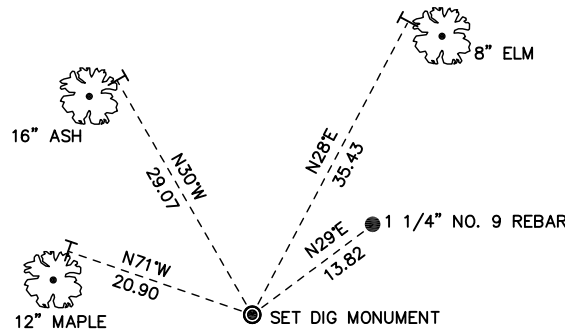
Nick Hillmer
Josh Oslund
Dan Greenwald

MONROE COUNTY
COORDINATE SYSTEM
NAD 1983 (2007)

MCCOY DIG MONUMENT
Northing (Y) 425100.39
Easting (X) 676565.81

Base Station – 22 182W
Northing (Y) 408053.25
Easting (X) 679287.00

All distances are shown in U.S. Survey Feet.
Ties are to 60D nails set in trees.
Bearings are for tie reference purposes only.
Coordinates were derived from RTK GNSS procedures.




● = LOCATION CORNER
Corner I.D. CWNE 1/64 4
T 18 N R 2 W
Town of Greenfield
Monroe County, WI.

CERTIFICATE

I, Nicholas M. Hillmer, do hereby certify that this document and the data contained herein was prepared by me or under my direct supervision and that I am a duly Licensed Land Surveyor under the laws of the State of Wisconsin.

Dated this 21st day of May, 2013



Nicholas M. Hillmer, P.L.S. 2909
Anderson Engineering of Minnesota, LLC.

CERTIFIED LAND CORNER

History of corner established since Original Government Survey

Fred Holden set a pipe at this location in 1911 as of record CSR 1720. The 1940's McCoy boundary notes show a corner at this location.

Description of evidence found

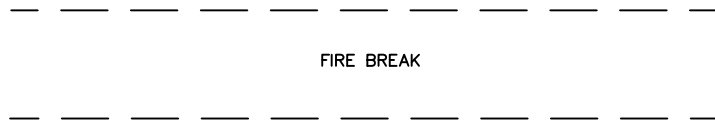
On December 4th, 2012, Anderson Engineering of Minnesota located a 1 1/2 inch open iron pipe 0.8 feet above grade believed to be that set by Fred Holden in 1911. The iron pipe matches that found at the center of Section 4, also of record in CSR 1720. On April 17, 2013, Anderson Engineering of Minnesota replaced the iron pipe with a 30 inch Berntsen aluminum dig monument with a 3 1/4 inch aluminum cap, stamped "FORT MCCOY BOUNDARY" "2013" "ANDERSON ENG. OF MN."

No. _____
21802043020

Description of corner and witness monuments, references and accessories used to perpetuate the original or re-established location of this corner:

Witnesses to corner location:

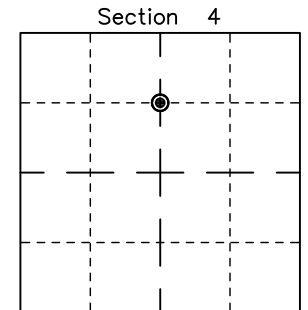
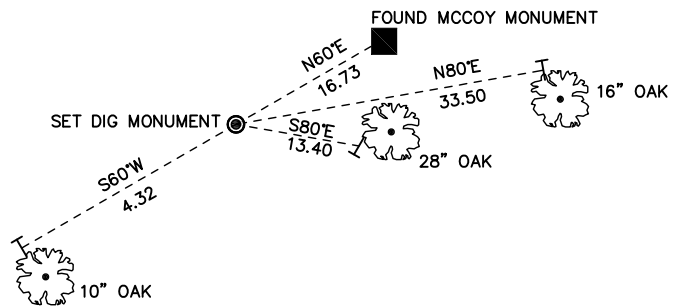
Nick Hillmer
Josh Oslund
Dan Greenwald



MONROE COUNTY
COORDINATE SYSTEM
NAD 1983 (2007)

MCCOY DIG MONUMENT
Northing (Y) 425095.40
Easting (X) 675913.85

Base Station - 22 182W
Northing (Y) 408053.25
Easting (X) 679287.00




● = LOCATION CORNER
Corner I.D. CN 1/16 4
T 18 N R 2 W
Town of Greenfield
Monroe County, WI.

All distances are shown in U.S. Survey Feet.
Ties are to 60D nails set in trees.
Bearings are for tie reference purposes only.
Coordinates were derived from RTK GNSS procedures.

CERTIFICATE

I, Nicholas M. Hillmer, do hereby certify that this document and the data contained herein was prepared by me or under my direct supervision and that I am a duly Licensed Land Surveyor under the laws of the State of Wisconsin.

Dated this 21st day of May, 2013



Nicholas M. Hillmer, P.L.S. 2909
Anderson Engineering of Minnesota, LLC.

CERTIFIED LAND CORNER

History of corner established since Original Government Survey

In September of 1911 Fred Holden's notes show a 1 1/2 inch pipe at this corner as of record CSR 1720. In November of 1982 William Jung found a 1 1/2 inch pipe at this corner.

Description of evidence found

On December 4th, 2012, Anderson Engineering of Minnesota located Holden's 1 1/2 inch iron pipe 1.2 feet above grade and 0.8 feet south of a metal post. On April 17, 2013, Anderson Engineering of Minnesota replaced Holden's pipe with a 30 inch Berntsen aluminum dig monument with a 3 1/4 inch aluminum cap, stamped "FORT MCCOY BOUNDARY" "2013" "ANDERSON ENG. OF MN."

No. _____
21802042020

Description of corner and witness monuments, references and accessories used to perpetuate the original or re-established location of this corner:

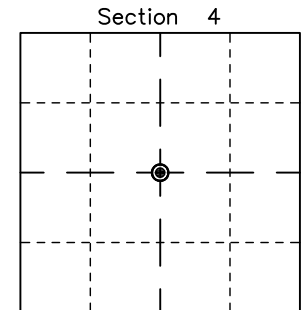
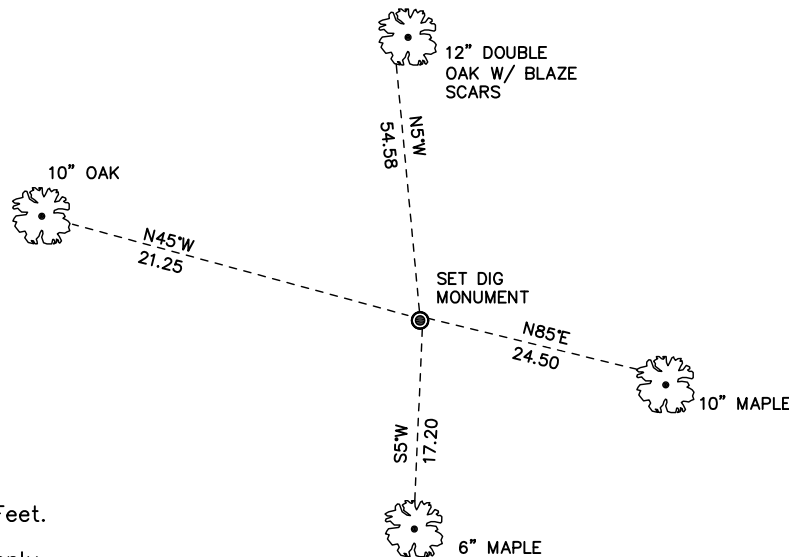
Witnesses to corner location:

Nick Hillmer
Josh Oslund
Dan Greenwald

MONROE COUNTY
COORDINATE SYSTEM
NAD 1983 (2007)

MCCOY DIG MONUMENT
Northing (Y) 423789.83
Easting (X) 675928.89

Base Station - 22 182W
Northing (Y) 408053.25
Easting (X) 679287.00




● = LOCATION CORNER
Corner I.D. C 1/4 4
T 18 N R 2 W
Town of Greenfield
Monroe County, WI.

All distances are shown in U.S. Survey Feet.
Ties are to 60D nails set in trees.
Bearings are for tie reference purposes only.
Coordinates were derived from RTK GNSS procedures.

CERTIFICATE

I, Nicholas M. Hillmer, do hereby certify that this document and the data contained herein was prepared by me or under my direct supervision and that I am a duly Licensed Land Surveyor under the laws of the State of Wisconsin.

Dated this 23rd day of May, 2013



Nicholas M. Hillmer, P.L.S. 2909
Anderson Engineering of Minnesota, LLC.

CERTIFIED LAND CORNER

History of corner established since Original Government Survey

Fred Holden reestablished this corner in September of 1911. The 1940's McCoy boundary notes show a corner at this location. In November of 1982 William Jung found a McCoy boundary marker and accepted it as the corner.

Description of evidence found

On December 4th, 2012, Anderson Engineering of Minnesota located the McCoy monument, a 4 inch U.S. Army Corps of Engineers survey control mark disk set in concrete 0.6 feet above grade. The concrete is stamped US on the west side. A 4 inch square wooden witness post with survey marker sign was found 2 feet west of the monument. Remnants of a barbed wire fence running east and south were also found. The monument is 50 feet +/- east of the fire break.

No. _____
21802040020

Description of corner and witness monuments, references and accessories used to perpetuate the original or re-established location of this corner:

Witnesses to corner location:

Nick Hillmer
Josh Oslund
Dan Greenwald

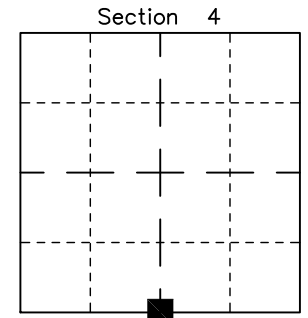
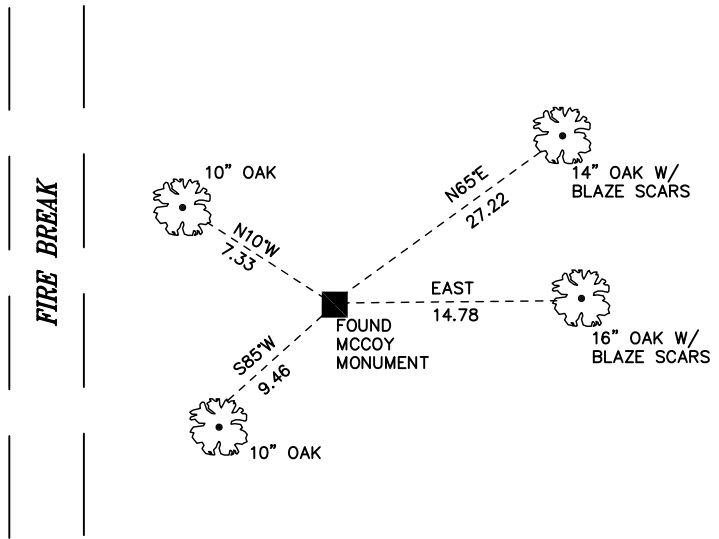
MONROE COUNTY
COORDINATE SYSTEM
NAD 1983 (2007)

MCCOY MONUMENT
Northing (Y) 421191.73
Easting (X) 675945.87

Base Station - 22 182W
Northing (Y) 408053.25
Easting (X) 679287.00



All distances are shown in U.S. Survey Feet.
Ties are to 60D nails set in trees.
Bearings are for tie reference purposes only.
Coordinates were derived from RTK GNSS procedures.




■ = LOCATION CORNER
Corner I.D. S 1/4 4
T 18 N R 2 W
Town of Greenfield
Monroe County, WI.

CERTIFICATE

I, Nicholas M. Hillmer, do hereby certify that this document and the data contained herein was prepared by me or under my direct supervision and that I am a duly Licensed Land Surveyor under the laws of the State of Wisconsin.

Dated this 23rd day of May, 2013



Nicholas M. Hillmer, P.L.S. 2909
Anderson Engineering of Minnesota, LLC.

CERTIFIED LAND CORNER

History of corner established since Original Government Survey

The 1940's McCoy boundary notes show a corner at this location. In November of 1982 William Jung found a McCoy boundary marker and accepted it as the corner.

Description of evidence found

On November 1st, 2012, Anderson Engineering of Minnesota located the McCoy monument, a 4 inch U.S. Army Corps of Engineers survey control mark disk set in concrete 1.0 foot north of 3 1/2 inch square wood post with a survey marker sign.

No. _____
21802090020

Description of corner and witness monuments, references and accessories used to perpetuate the original or re-established location of this corner:

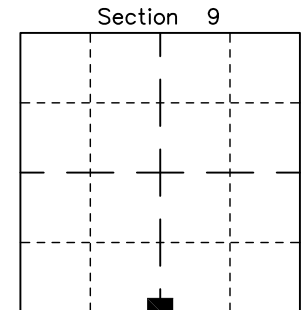
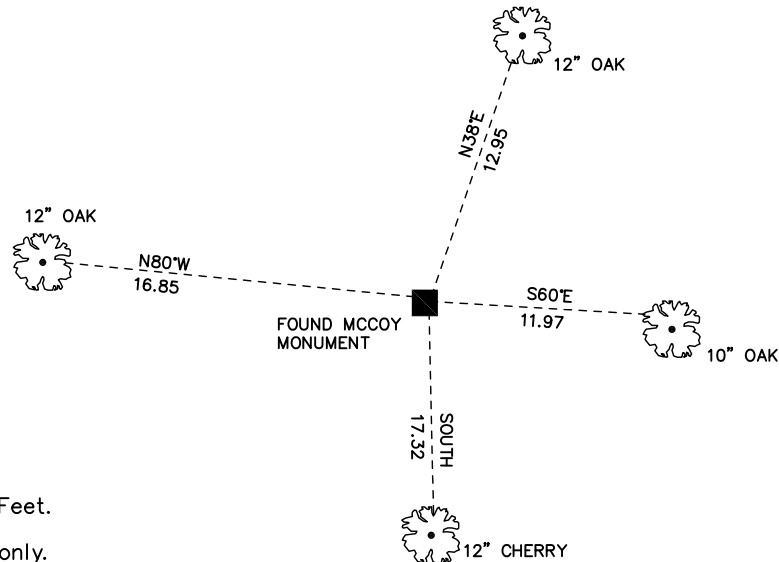
Witnesses to corner location:

Nick Hillmer
Josh Oslund
Dan Greenwald

MONROE COUNTY
COORDINATE SYSTEM
NAD 1983 (2007)

MCCOY MONUMENT
Northing (Y) 415939.17
Easting (X) 675983.31

Base Station - 22 182W
Northing (Y) 408053.25
Easting (X) 679287.00




■ = LOCATION CORNER
Corner I.D. S 1/4 9
T 18 N R 2 W
Town of Greenfield
Monroe County, WI.

All distances are shown in U.S. Survey Feet.
Ties are to 60D nails set in trees.
Bearings are for tie reference purposes only.
Coordinates were derived from RTK GNSS procedures.

CERTIFICATE

I, Nicholas M. Hillmer, do hereby certify that this document and the data contained herein was prepared by me or under my direct supervision and that I am a duly Licensed Land Surveyor under the laws of the State of Wisconsin.

Dated this 23rd day of May, 2013



Nicholas M. Hillmer, P.L.S. 2909
Anderson Engineering of Minnesota, LLC.

CERTIFIED LAND CORNER

History of corner established since Original Government Survey

The 1940's McCoy boundary notes show a corner at this location.

Description of evidence found

No evidence of the McCoy monument was found. On April 18th, 2013, Anderson Engineering of Minnesota set a 30 inch Berntsen dig monument with a 3 1/4 inch aluminum cap, stamped "FORT MCCOY BOUNDARY" "2013" "ANDERSON ENG. OF MN." The monument was set midway online between the south quarter corner and the southwest corner of Section 9.

No. _____
21802090030

Description of corner and witness monuments, references and accessories used to perpetuate the original or re-established location of this corner:

Witnesses to corner location:

Nick Hillmer
Josh Oslund
Dan Greenwald

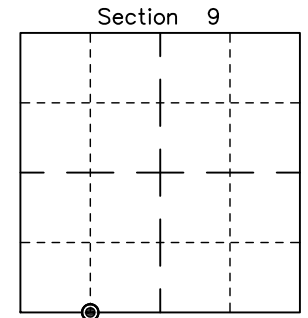
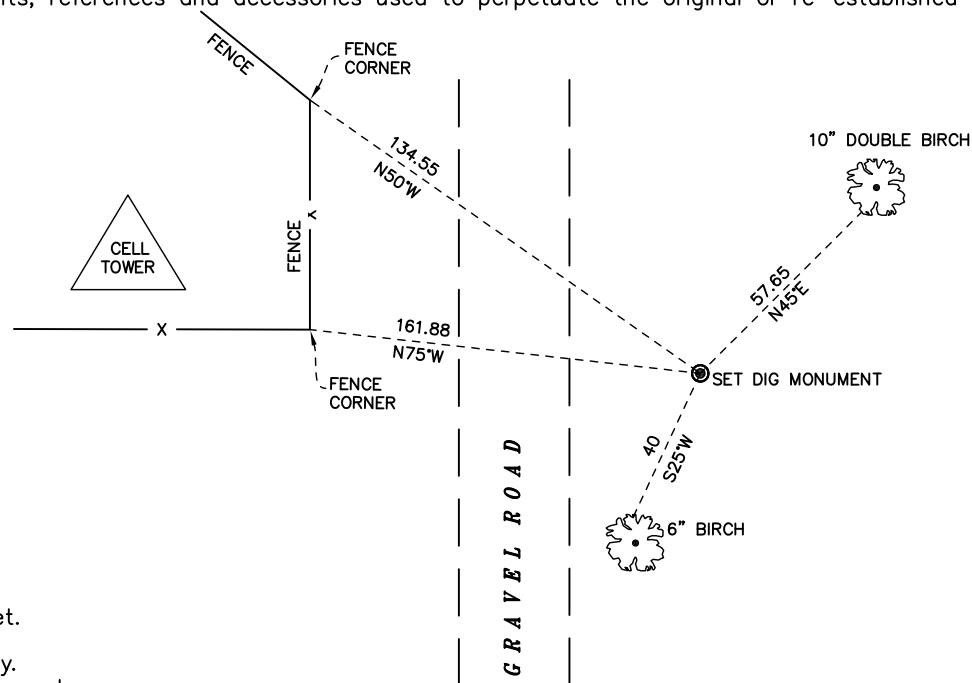
MONROE COUNTY
COORDINATE SYSTEM
NAD 1983 (2007)

MCCOY DIG MONUMENT
Northing (Y) 415897.58
Easting (X) 674656.32

Base Station - 22 182W
Northing (Y) 408053.25
Easting (X) 679287.00



All distances are shown in U.S. Survey Feet.
Ties are to 60D nails set in trees.
Bearings are for tie reference purposes only.
Coordinates were derived from RTK GNSS procedures.




● = LOCATION CORNER
Corner I.D. W 1/16 9
T 18 N R 2 W
Town of Greenfield
Monroe County, WI.

CERTIFICATE

I, Nicholas M. Hillmer, do hereby certify that this document and the data contained herein was prepared by me or under my direct supervision and that I am a duly Licensed Land Surveyor under the laws of the State of Wisconsin.

Dated this 23rd day of May, 2013



Nicholas M. Hillmer, P.L.S. 2909
Anderson Engineering of Minnesota, LLC.

CERTIFIED LAND CORNER

History of corner established since Original Government Survey

There is no recorded history of this corner.

Description of evidence found

On April 18th, 2013, Anderson Engineering of Minnesota set a 30 inch Berntsen aluminum dig monument with a 3 1/4 inch cap, stamped "FORT MCCOY BOUNDARY" "2013" "ANDERSON ENG. OF MN." The monument was set midway online between the west quarter corner and the center of Section 16.

No. 21802162030

Description of corner and witness monuments, references and accessories used to perpetuate the original or re-established location of this corner:

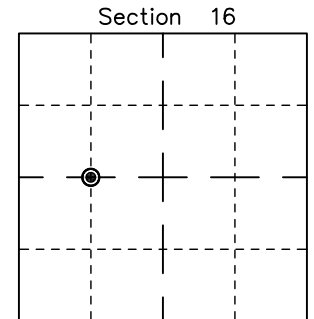
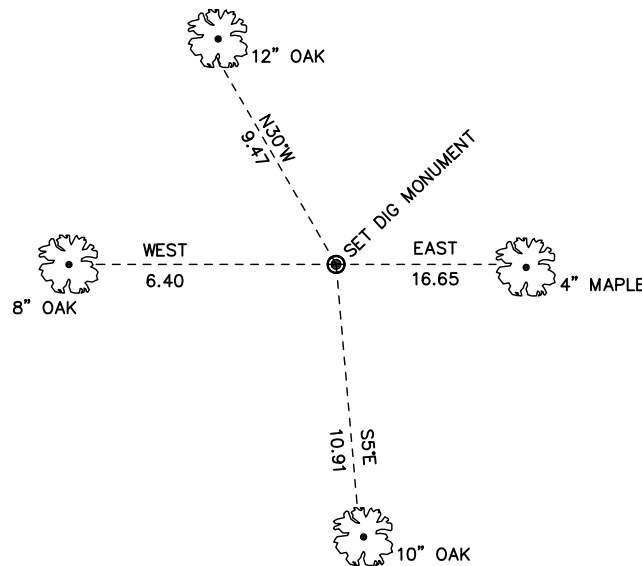
Witnesses to corner location:

Nick Hillmer
Josh Oslund
Dan Greenwald

MONROE COUNTY
COORDINATE SYSTEM
NAD 1983 (2007)

MCCOY DIG MONUMENT
Northing (Y) 413290.49
Easting (X) 674687.91

Base Station - 22 182W
Northing (Y) 408053.25
Easting (X) 679287.00




● = LOCATION CORNER
Corner I.D. CW 1/16 16
T 18 N R 2 W
Town of Greenfield
Monroe County, WI.

All distances are shown in U.S. Survey Feet.
Ties are to 60D nails set in trees.
Bearings are for tie reference purposes only.
Coordinates were derived from RTK GNSS procedures.

CERTIFICATE

I, Nicholas M. Hillmer, do hereby certify that this document and the data contained herein was prepared by me or under my direct supervision and that I am a duly Licensed Land Surveyor under the laws of the State of Wisconsin.

Dated this 23rd day of May, 2013



Nicholas M. Hillmer, P.L.S. 2909
Anderson Engineering of Minnesota, LLC.

CERTIFIED LAND CORNER

History of corner established since Original Government Survey

The 1940's McCoy boundary notes show a corner at this location

Description of evidence found

On November 21st, 2012, Anderson Engineering of Minnesota located the McCoy monument, a 4 inch U.S. Army Corps of Engineers survey control mark set in concrete. The location of the McCoy monument grossly disagrees with the section and therefore was not accepted. On May 17th, 2013, Anderson Engineering of Minnesota set a 30 inch Berntsen aluminum dig monument with a 3 1/4 inch aluminum cap, stamped "FORT MCCOY BOUNDARY" "2013" "ANDERSON ENG. OF MN." The monument was set midway and online between the south quarter corner and southwest corner of Section 16.

No. _____
21802160030

Description of corner and witness monuments, references and accessories used to perpetuate the original or re-established location of this corner:

Witnesses to corner location:

Nick Hillmer
Josh Oslund
Dan Greenwald

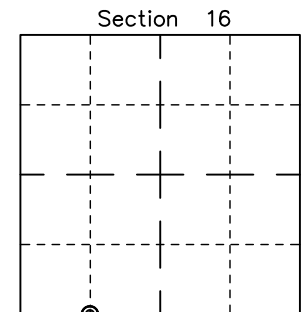
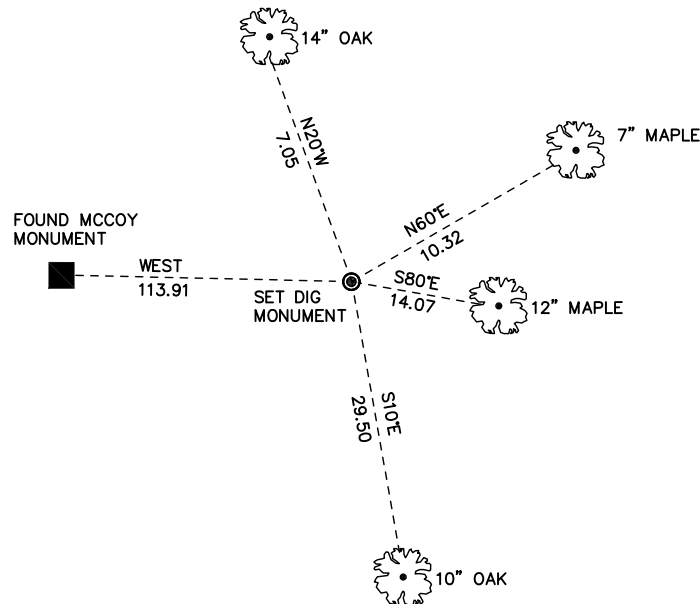
MONROE COUNTY
COORDINATE SYSTEM
NAD 1983 (2007)

MCCOY DIG MONUMENT
Northing (Y) 410674.85
Easting (X) 674745.19

Base Station - 22 182W
Northing (Y) 408053.25
Easting (X) 679287.00



All distances are shown in U.S. Survey Feet.
Ties are to 60D nails set in trees.
Bearings are for tie reference purposes only.
Coordinates were derived from RTK GNSS procedures.




⊙ = LOCATION CORNER
Corner I.D. W 1/16 16
T 18 N R 2 W
Town of Greenfield
Monroe County, WI.

CERTIFICATE

I, Nicholas M. Hillmer, do hereby certify that this document and the data contained herein was prepared by me or under my direct supervision and that I am a duly Licensed Land Surveyor under the laws of the State of Wisconsin.

Dated this 23rd day of May, 2013



Nicholas M. Hillmer, P.L.S. 2909
Anderson Engineering of Minnesota, LLC.

CERTIFIED LAND CORNER

History of corner established since Original Government Survey

The 1940's McCoy boundary notes show a corner at this location.

Description of evidence found

On December 3rd, 2012, Anderson Engineering of Minnesota located the McCoy monument, a 4 inch U.S. Army Corps of Engineers survey control mark disk set in concrete 0.8 feet above grade. The monument grossly disagrees with the section and therefore was not accepted. On April 17th, 2013, Anderson Engineering of Minnesota set a 30 inch Berntsen aluminum dig monument with a 3 1/4 inch aluminum cap, stamped "FORT MCCOY BOUNDARY" "2013" "ANDERSON ENG. OF MN". The monument was set midway online between the west quarter corner and the center of Section 21.

No. _____
21802212030

Description of corner and witness monuments, references and accessories used to perpetuate the original or re-established location of this corner:

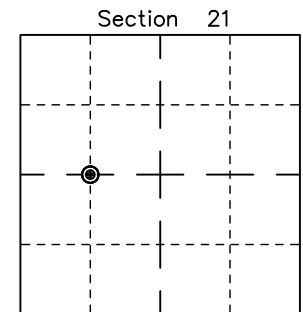
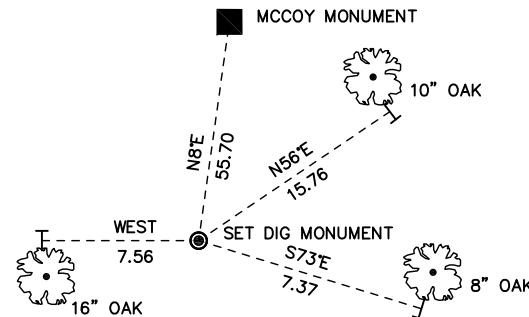
Witnesses to corner location:

Nick Hillmer
Josh Oslund
Dan Greenwald

MONROE COUNTY
COORDINATE SYSTEM
NAD 1983 (2007)

MCCOY DIG MONUMENT
Northing (Y) 408062.20
Easting (X) 674747.17

Base Station - 22 182W
Northing (Y) 408053.25
Easting (X) 679287.00




⊙ = LOCATION CORNER
Corner I.D. CW 1/16 21
T 18 N R 2 W
Town of Greenfield
Monroe County, WI.

All distances are shown in U.S. Survey Feet.
Ties are to 60D nails set in trees.
Bearings are for tie reference purposes only.
Coordinates were derived from RTK GNSS procedures.

CERTIFICATE

I, Nicholas M. Hillmer, do hereby certify that this document and the data contained herein was prepared by me or under my direct supervision and that I am a duly Licensed Land Surveyor under the laws of the State of Wisconsin.

Dated this 23rd day of May, 2013



Nicholas M. Hillmer, P.L.S. 2909
Anderson Engineering of Minnesota, LLC.

CERTIFIED LAND CORNER

History of corner established since Original Government Survey

The 1940's McCoy boundary notes show an iron pipe at this location on page 47-018-0371-A34, but page 47-018-0371-A33 shows a railroad rail as the accepted corner. A survey completed by Gary Sime in 1992 and of record, Vol. 8 CSM 201, of the south line of the Southwest Quarter of Section 21 shows the railroad rail as being 2 feet north and 14 feet east of the southeast corner of the Southwest Quarter of the Southwest Quarter.

Description of evidence found

On November 1st, 2012, Anderson Engineering of Minnesota located the railroad rail 1.5 feet above grade and 2 feet west of a wood corner post of a fence that runs north and east. The railroad rail was not accepted as the corner. On May 8th, 2013, Anderson Engineering set a 30 inch Berntsen aluminum dig monument with a 3 1/4 inch aluminum cap, stamped "FORT MCCOY BOUNDARY" "2013" ANDERSON ENG. OF MN." The monument was set midway online between the south quarter corner and the southwest corner of Section 21.

No. _____
21802210030

Description of corner and witness monuments, references and accessories used to perpetuate the original or re-established location of this corner:

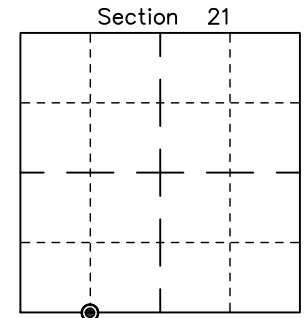
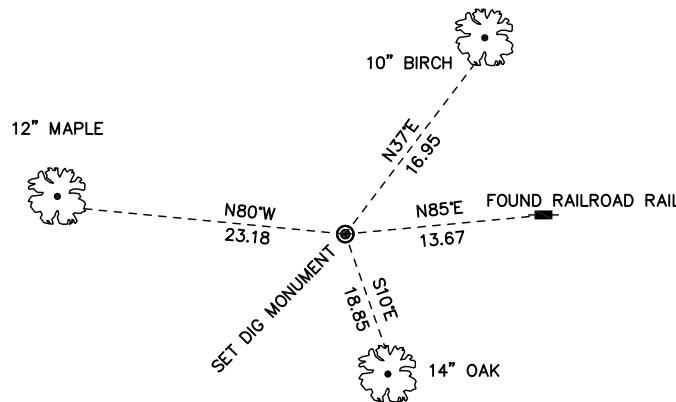
Witnesses to corner location:

Nick Hillmer
Josh Oslund
Dan Greenwald

MONROE COUNTY
COORDINATE SYSTEM
NAD 1983 (2007)

MCCOY DIG MONUMENT
Northing (Y) 405444.97
Easting (X) 674749.21

Base Station - 22 182W
Northing (Y) 408053.25
Easting (X) 679287.00




⊙ = LOCATION CORNER
Corner I.D. W 1/16 21
T 18 N R 2 W
Town of Greenfield
Monroe County, WI.

All distances are shown in U.S. Survey Feet.
Ties are to 60D nails set in trees.
Bearings are for tie reference purposes only.
Coordinates were derived from RTK GNSS procedures.

CERTIFICATE

I, Nicholas M. Hillmer, do hereby certify that this document and the data contained herein was prepared by me or under my direct supervision and that I am a duly Licensed Land Surveyor under the laws of the State of Wisconsin.

Dated this 23rd day of May, 2013



Nicholas M. Hillmer, P.L.S. 2909
Anderson Engineering of Minnesota, LLC.

CERTIFIED LAND CORNER

History of corner established since Original Government Survey

Kenyon was at this corner in April of 1892. The 1940's McCoy boundary notes show a corner at this location. In November of 1982, William Jung found and accepted a McCoy boundary marker as the section corner.

No. 21802200000


Description of evidence found

On August 30th, 2012, Anderson Engineering of Minnesota located the McCoy monument, a 4 inch U.S Army Corps of Engineers survey control mark disk set in concrete 0.1 foot above grade and 1.5 feet northeast of a 4 inch square wood post with survey marker sign.

Description of corner and witness monuments, references and accessories used to perpetuate the original or re-established location of this corner:

Witnesses to corner location:

Nick Hillmer
Josh Oslund
Dan Greenwald

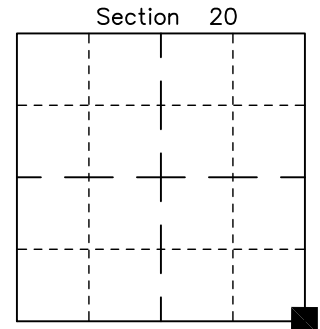
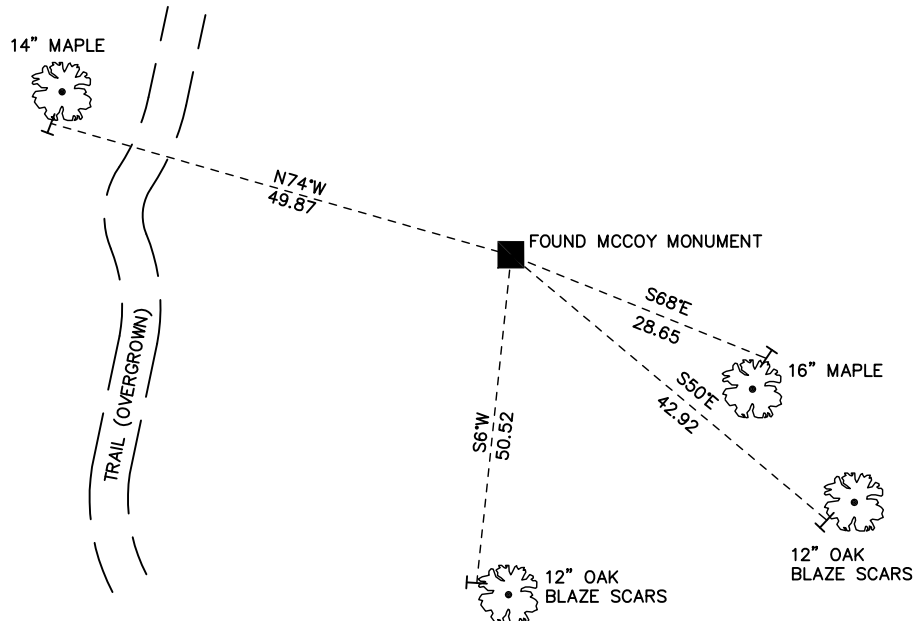


MONROE COUNTY
COORDINATE SYSTEM
NAD 1983 (2007)

MCCOY MONUMENT
Northing (Y) 405444.88
Easting (X) 673443.52

Base Station - 22 182W
Northing (Y) 408053.25
Easting (X) 679287.00

All distances are shown in U.S. Survey Feet.
Ties are to 60D nails set in trees.
Bearings are for tie reference purposes only.
Coordinates were derived from RTK GNSS procedures.




■ = LOCATION CORNER
Corner I.D. SE 20
T 18 N R 2 W
Town of Greenfield
Monroe County, WI.

CERTIFICATE

I, Nicholas M. Hillmer, do hereby certify that this document and the data contained herein was prepared by me or under my direct supervision and that I am a duly Licensed Land Surveyor under the laws of the State of Wisconsin.

Dated this 23rd day of May, 2013



Nicholas M. Hillmer, P.L.S. 2909
Anderson Engineering of Minnesota, LLC.

CERTIFIED LAND CORNER

History of corner established since Original Government Survey

There is no known history of this corner.

Description of evidence found

On May 16th, 2013, Anderson Engineering of Minnesota set a 30 inch Berntsen aluminum dig monument with a 3 1/4 inch aluminum cap, stamped "FORT MCCOY BOUNDARY" "2013" "ANDERSON ENG. OF MN." The true corner location is in a stream. A witness corner was set 14.00 feet north of and online between the northeast corner of the Southeast Quarter of the Northeast Quarter and the northeast corner of Section 29.

No. 21802293000

Description of corner and witness monuments, references and accessories used to perpetuate the original or re-established location of this corner:

Witnesses to corner location:

Nick Hillmer
Josh Oslund
Kyle Anderson

MONROE COUNTY
COORDINATE SYSTEM
NAD 1983 (2007)

TRUE CORNER LOCATION

Northing (Y) 404127.38
Easting (X) 673452.26

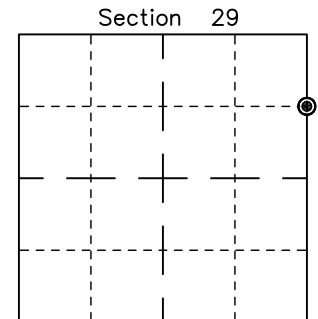
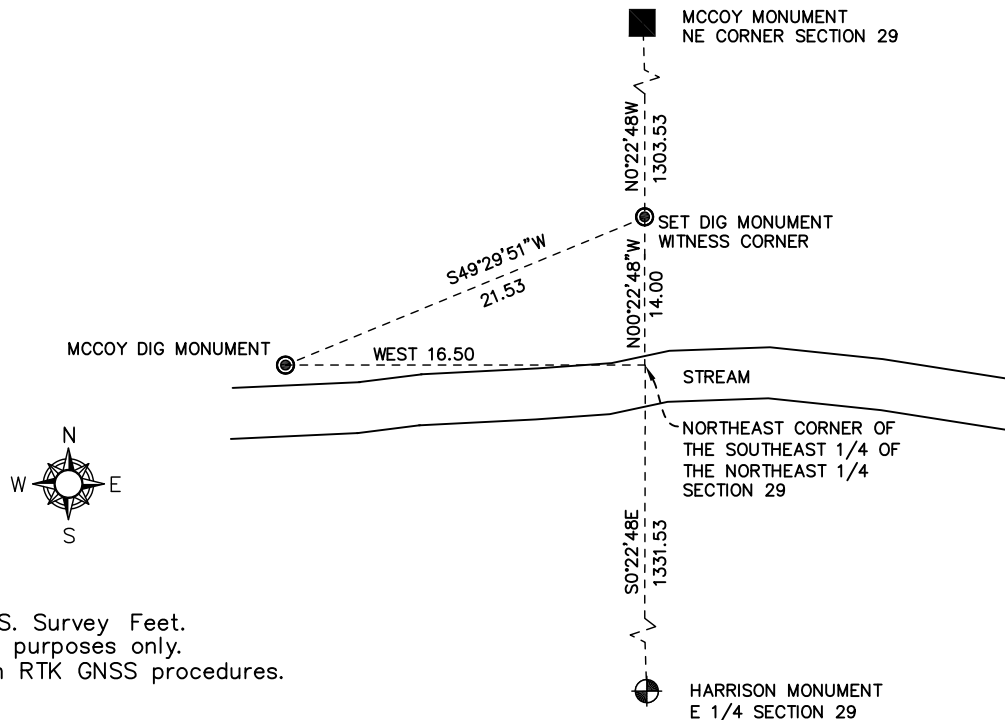
**MCCOY DIG MONUMENT
WITNESS CORNER**

Northing (Y) 404141.36
Easting (X) 673452.20

Base Station - 22 182W

Northing (Y) 408053.25
Easting (X) 679287.00

All distances are shown in U.S. Survey Feet.
Bearings are for tie reference purposes only.
Coordinates were derived from RTK GNSS procedures.




⊙ = LOCATION CORNER
Corner I.D. N 1/16 29

T 18 N R 2 W
Town of Greenfield
Monroe County, WI.

CERTIFICATE

I, Nicholas M. Hillmer, do hereby certify that this document and the data contained herein was prepared by me or under my direct supervision and that I am a duly Licensed Land Surveyor under the laws of the State of Wisconsin.

Dated this 23rd day of May, 2013



Nicholas M. Hillmer, P.L.S. 2909
Anderson Engineering of Minnesota, LLC.

CERTIFIED LAND CORNER

History of corner established since Original Government Survey

There is no known history of this corner.

Description of evidence found

On May 16th, 2013, Anderson Engineering of Minnesota set a 30 inch Berntsen aluminum dig monument with a 3 1/4 inch aluminum cap, stamped "FORT MCCOY BOUNDARY" "2013" "ANDERSON ENG. OF MN." The monument was set at the northwest corner of the east 1 rod of the Southeast Quarter of the Northeast Quarter of Section 29.

No. _____

Description of corner and witness monuments, references and accessories used to perpetuate the original or re-established location of this corner:

Witnesses to corner location:

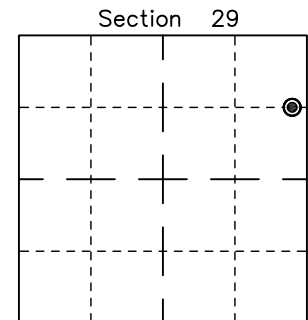
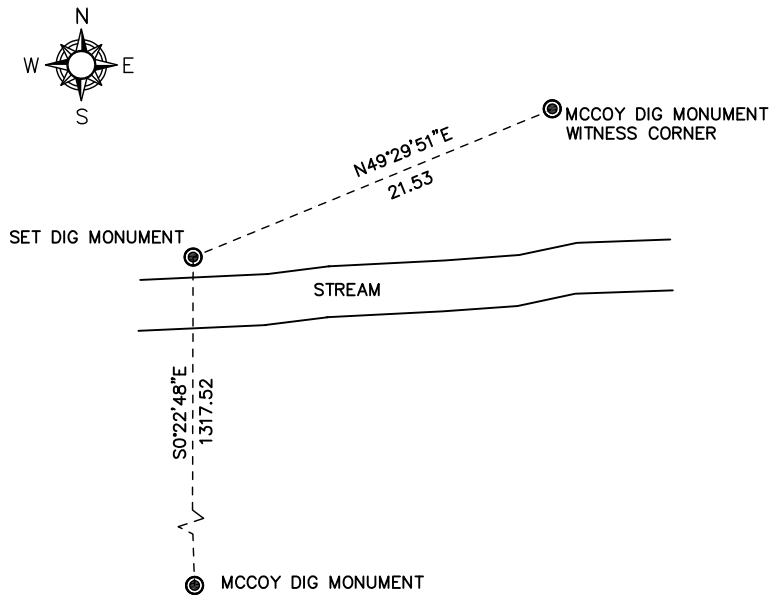
Nick Hillmer
Josh Oslund
Dan Greenwald

MONROE COUNTY
 COORDINATE SYSTEM
NAD 1983 (2007)

MCCOY DIG MONUMENT
 Northing (Y) 404127.38
 Easting (X) 673435.76

Base Station - 22 182W
 Northing (Y) 408053.25
 Easting (X) 679287.00

All distances are shown in U.S. Survey Feet.
 Bearings are for tie reference purposes only.
 Coordinates were derived from RTK GNSS procedures.




● = LOCATION CORNER
 Corner I.D. NW COR OF E
1 ROD SEC 29
 T 18 N R 2 W
 Town of Greenfield
 Monroe County, WI.

CERTIFICATE

I, Nicholas M. Hillmer, do hereby certify that this document and the data contained herein was prepared by me or under my direct supervision and that I am a duly Licensed Land Surveyor under the laws of the State of Wisconsin.

Dated this 23rd day of May, 2013



Nicholas M. Hillmer, P.L.S. 2909
Anderson Engineering of Minnesota, LLC.

CERTIFIED LAND CORNER

History of corner established since Original Government Survey

There is no known history of this corner.

Description of evidence found

On May 16th, 2013, Anderson Engineering of Minnesota set a 30 inch Berntsen aluminum dig monument with a 3 1/4 inch aluminum cap, stamped "FORT MCCOY BOUNDARY" "2013" "ANDERSON ENG. OF MN." The monument was set at the southwest corner of the east 1 rod of the Southeast Quarter of the Northeast Quarter of Section 29.

No. _____

Description of corner and witness monuments, references and accessories used to perpetuate the original or re-established location of this corner:

Witnesses to corner location:

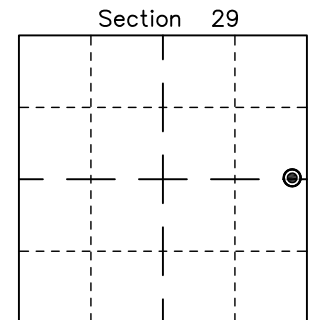
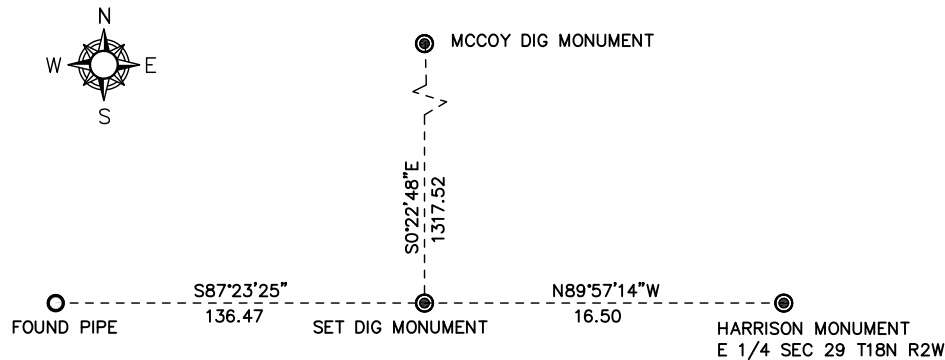
Nick Hillmer
Josh Oslund
Dan Greenwald

MONROE COUNTY
 COORDINATE SYSTEM
NAD 1983 (2007)

MCCOY DIG MONUMENT
 Northing (Y) 402809.89
 Easting (X) 673444.50

Base Station - 22 182W
 Northing (Y) 408053.25
 Easting (X) 679287.00

All distances are shown in U.S. Survey Feet.
 Bearings are for tie reference purposes only.
 Coordinates were derived from RTK GNSS procedures.




● = LOCATION CORNER
 Corner I.D. SW COR OF E
1 ROD SEC 29
 T 18 N R 2 W
 Town of Greenfield
 Monroe County, WI.

CERTIFICATE

I, Nicholas M. Hillmer, do hereby certify that this document and the data contained herein was prepared by me or under my direct supervision and that I am a duly Licensed Land Surveyor under the laws of the State of Wisconsin.

Dated this 23rd day of May, 2013



Nicholas M. Hillmer, P.L.S. 2909
Anderson Engineering of Minnesota, LLC.

CERTIFIED LAND CORNER

History of corner established since Original Government Survey

The 1940's McCoy boundary notes show a corner at this location. In October of 1991 Garold Sime was unable to find any evidence of the McCoy monument. Sime set a Harrison monument on line and equidistant between existing section corners.

Description of evidence found

On August 17th, 2012, Anderson Engineering of Minnesota located the Harrison monument flush with the ground. The monument is 48 feet +/- north of the centerline of the road.

No. _____
21802292000

Description of corner and witness monuments, references and accessories used to perpetuate the original or re-established location of this corner:

Witnesses to corner location:

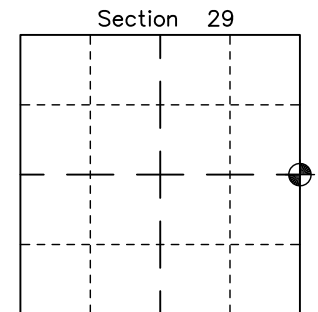
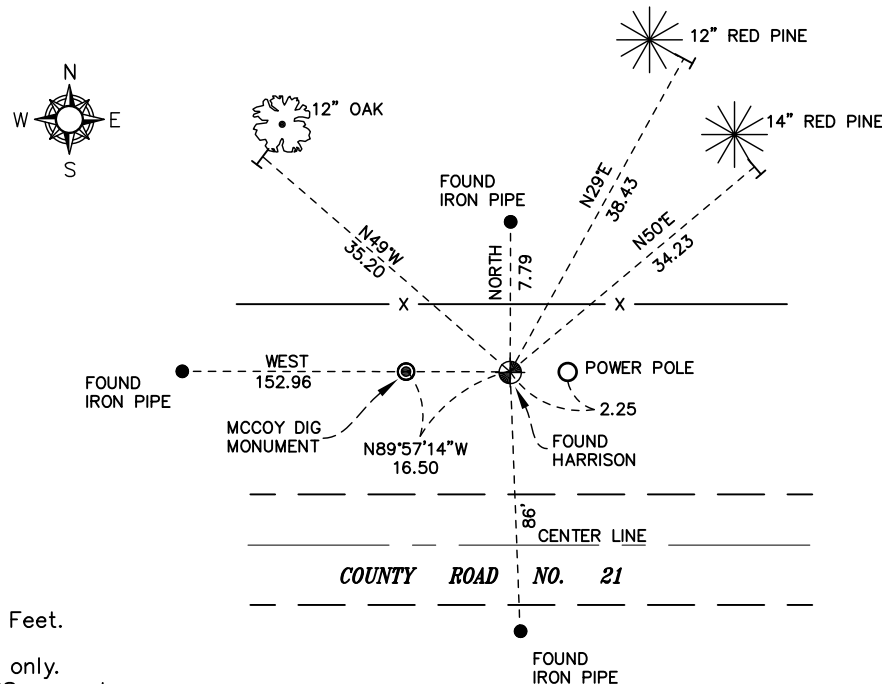
Nick Hillmer
Josh Oslund
Dan Greenwald

MONROE COUNTY
COORDINATE SYSTEM
NAD 1983 (2007)

HARRISON MONUMENT
Northing (Y) 402809.88
Easting (X) 673461.00

Base Station - 22 182W
Northing (Y) 408053.25
Easting (X) 679287.00

All distances are shown in U.S. Survey Feet.
Ties are to 60D nails set in trees.
Bearings are for tie reference purposes only.
Coordinates were derived from RTK GNSS procedures.




● = LOCATION CORNER
Corner I.D. E 1/4 29
T 18 N R 2 W
Town of Greenfield
Monroe County, WI.

CERTIFICATE

I, Nicholas M. Hillmer, do hereby certify that this document and the data contained herein was prepared by me or under my direct supervision and that I am a duly Licensed Land Surveyor under the laws of the State of Wisconsin.

Dated this 21st day of May, 2013



Nicholas M. Hillmer, P.L.S. 2909
Anderson Engineering of Minnesota, LLC.

CERTIFIED LAND CORNER

History of corner established since Original Government Survey

The 1940's McCoy boundary notes show a high concrete McCoy monument marked No. 12 online and south of the corner location. In 1998 Feddersen set a 1 1/4 inch round solid rod at this location per Volume 12 CSM 45.

No. 21802282020

Description of evidence found

On December 12th, 2012, Anderson Engineering of Minnesota located the 1 1/4 inch rod in Highway 21 just below grade. The monument is accepted as the best available evidence.

Description of corner and witness monuments, references and accessories used to perpetuate the original or re-established location of this corner:

Witnesses to corner location:

Nick Hillmer
Josh Oslund
Dan Greenwald

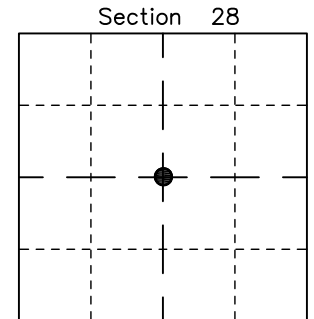
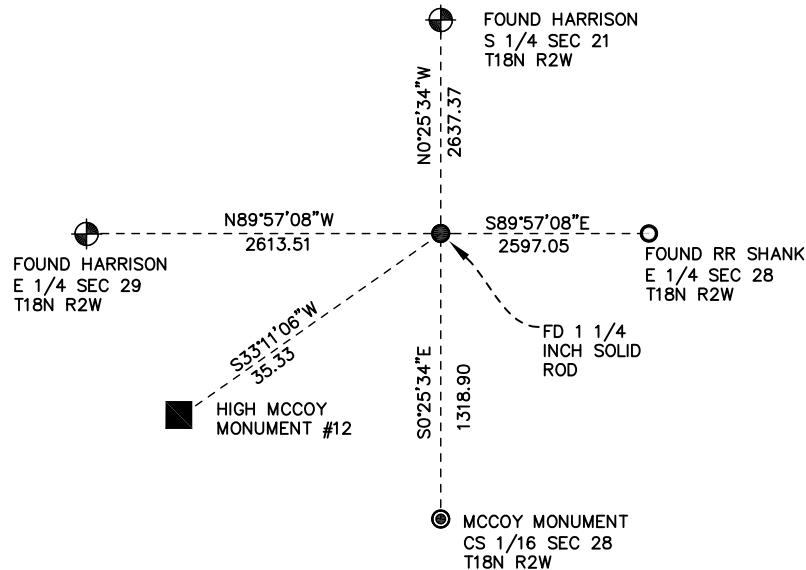
MONROE COUNTY
COORDINATE SYSTEM
NAD 1983 (2007)

1 1/4 INCH ROD
Northing (Y) 402807.69
Easting (X) 676074.51

Base Station - 22 182W
Northing (Y) 408053.25
Easting (X) 679287.00



All distances are shown in U.S. Survey Feet.
Bearings are for tie reference purposes only.
Coordinates were derived from RTK GNSS procedures.




● = LOCATION CORNER
Corner I.D. C 1/4 28
T 18 N R 2 W
Town of Greenfield
Monroe County, WI.

CERTIFICATE

I, Nicholas M. Hillmer, do hereby certify that this document and the data contained herein was prepared by me or under my direct supervision and that I am a duly Licensed Land Surveyor under the laws of the State of Wisconsin.

Dated this 23rd day of May, 2013



Nicholas M. Hillmer, P.L.S. 2909
Anderson Engineering of Minnesota, LLC.

CERTIFIED LAND CORNER

History of corner established since Original Government Survey

The 1940's McCoy boundary notes show a corner at this location.

Description of evidence found

No evidence of the McCoy monument was found. On April 17th, 2013, Anderson Engineering of Minnesota set a 30 inch Berntsen aluminum dig monument with a 3 1/4 inch aluminum cap, stamped "FORT MCCOY BOUNDARY" "2013" "ANDERSON ENG. OF MN" The monument was set midway online between the south quarter corner and center of Section 28.

No. _____
21802281020

Description of corner and witness monuments, references and accessories used to perpetuate the original or re-established location of this corner:

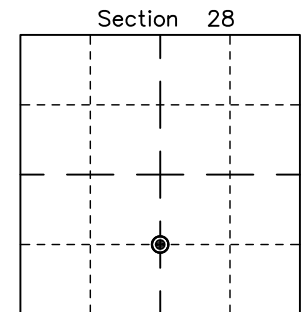
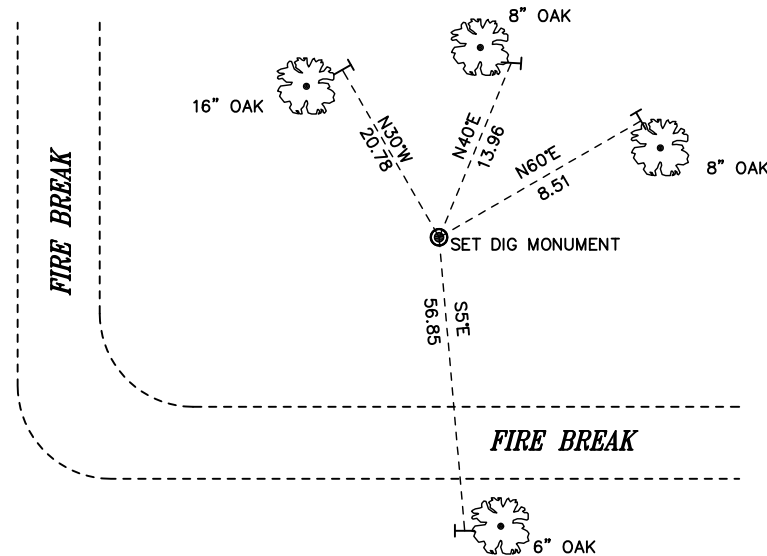
Witnesses to corner location:

Nick Hillmer
Josh Oslund
Dan Greenwald

MONROE COUNTY
COORDINATE SYSTEM
NAD 1983 (2007)

MCCOY DIG MONUMENT
Northing (Y) 401488.87
Easting (X) 676084.32

Base Station - 22 182W
Northing (Y) 408053.25
Easting (X) 679287.00




⊙ = LOCATION CORNER
Corner I.D. CS 1/16 28
T 18 N R 2 W
Town of Greenfield
Monroe County, WI.

All distances are shown in U.S. Survey Feet.
Ties are to 60D nails set in trees.
Bearings are for tie reference purposes only.
Coordinates were derived from RTK GNSS procedures.

CERTIFICATE

I, Nicholas M. Hillmer, do hereby certify that this document and the data contained herein was prepared by me or under my direct supervision and that I am a duly Licensed Land Surveyor under the laws of the State of Wisconsin.

Dated this 23rd day of May, 2013



Nicholas M. Hillmer, P.L.S. 2909
Anderson Engineering of Minnesota, LLC.

CERTIFIED LAND CORNER

History of corner established since Original Government Survey

The 1940's McCoy boundary notes show a corner at this location.

Description of evidence found

On August 30th, 2012, Anderson Engineering of Minnesota located a rail with a US MIL RES NO 14 sign near the corner's location. The monument was not accepted as the corner. On April 19th, 2013, Anderson Engineering of Minnesota set a 3/4 inch drive monument with a 3 1/4 inch aluminum cap, stamped "FORT MCCOY BOUNDARY" "2013" "ANDERSON ENG. OF MN." The monument was set at the legal position following a completed section breakdown.

No. _____
21802281010

Description of corner and witness monuments, references and accessories used to perpetuate the original or re-established location of this corner:

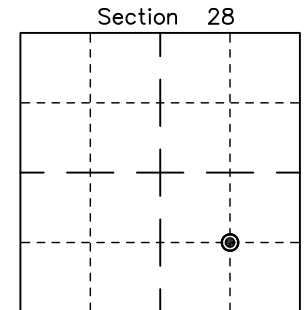
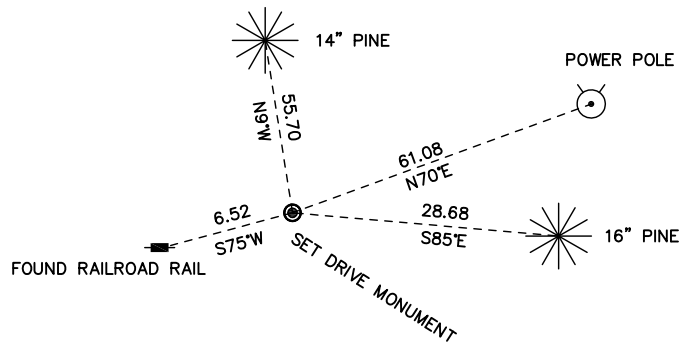
Witnesses to corner location:

Nick Hillmer
Josh Oslund
Dan Greenwald

MONROE COUNTY
COORDINATE SYSTEM
NAD 1983 (2007)

MCCOY DRIVE MONUMENT
Northing (Y) 401487.15
Easting (X) 677387.32

Base Station - 22 182W
Northing (Y) 408053.25
Easting (X) 679287.00




⊙ = LOCATION CORNER
Corner I.D. SE 1/16 28
T 18 N R 2 W
Town of Greenfield
Monroe County, WI.

All distances are shown in U.S. Survey Feet.
Ties are to 60D nails set in trees.
Bearings are for tie reference purposes only.
Coordinates were derived from RTK GNSS procedures.

CERTIFICATE

I, Nicholas M. Hillmer, do hereby certify that this document and the data contained herein was prepared by me or under my direct supervision and that I am a duly Licensed Land Surveyor under the laws of the State of Wisconsin.

Dated this 23rd day of May, 2013



Nicholas M. Hillmer, P.L.S. 2909
Anderson Engineering of Minnesota, LLC.

CERTIFIED LAND CORNER

History of corner established since Original Government Survey

The 1940's McCoy boundary notes show a corner at this location.

Description of evidence found

On February 22nd, 2013, Anderson Engineering of Minnesota located the McCoy monument, a 9 inch concrete square stamped US MIL RES NO 15. The McCoy notes show this monument was found in error but not corrected. On April 17th, 2013, Anderson Engineering of Minnesota set a 30 inch Berntsen dig monument with a 3 1/4 inch aluminum cap, stamped "FORT MCCOY BOUNDARY" "2013" "ANDERSON ENG. OF MN." The monument was set at the legal position following a completed section breakdown.

No. _____
21802280510

Description of corner and witness monuments, references and accessories used to perpetuate the original or re-established location of this corner:

Witnesses to corner location:

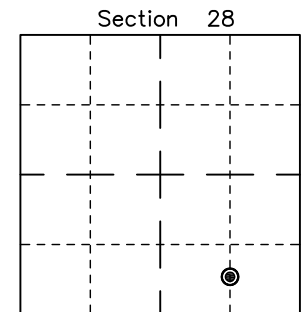
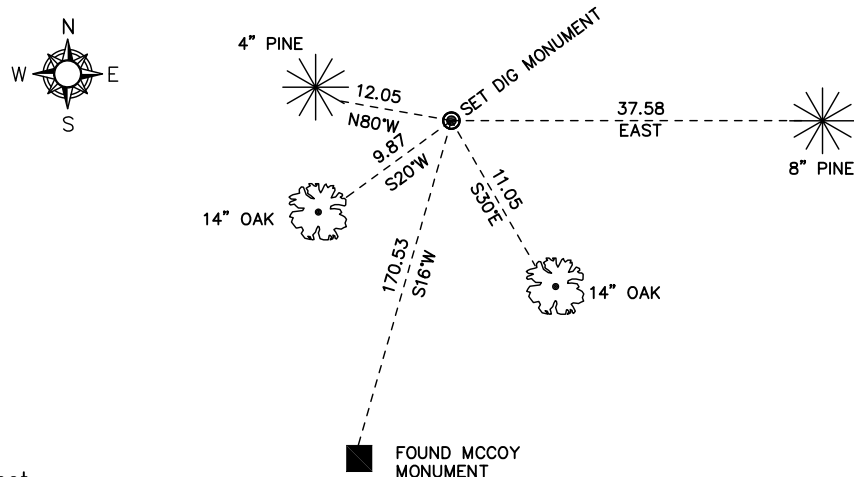
Nick Hillmer
Josh Oslund
Dan Greenwald

MONROE COUNTY
COORDINATE SYSTEM
NAD 1983 (2007)

MCCOY DIG MONUMENT
Northing (Y) 400827.51
Easting (X) 677394.46

Base Station - 22 182W
Northing (Y) 408053.25
Easting (X) 679287.00

All distances are shown in U.S. Survey Feet.
Ties are to 60D nails set in trees.
Bearings are for tie reference purposes only.
Coordinates were derived from RTK GNSS procedures.




● = LOCATION CORNER
Corner I.D. CSSE 1/64 28
T 18 N R 2 W
Town of Greenfield
Monroe County, WI.

CERTIFICATE

I, Nicholas M. Hillmer, do hereby certify that this document and the data contained herein was prepared by me or under my direct supervision and that I am a duly Licensed Land Surveyor under the laws of the State of Wisconsin.

Dated this 23rd day of May, 2013



Nicholas M. Hillmer, P.L.S. 2909
Anderson Engineering of Minnesota, LLC.

CERTIFIED LAND CORNER

History of corner established since Original Government Survey

The 1940's McCoy boundary notes show a corner at this location.

No. 21802280500

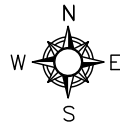
Description of evidence found

On August 30th, 2012, Anderson Engineering of Minnesota located the McCoy monument, a 9 inch square concrete monument with a pointed top. The monument rises 3.0 feet above grade. The monument is marked "US MIL RES No 16" on the north side. The monument is accepted as the best available evidence.

Description of corner and witness monuments, references and accessories used to perpetuate the original or re-established location of this corner:

Witnesses to corner location:

Nick Hillmer
Josh Oslund
Dan Greenwald

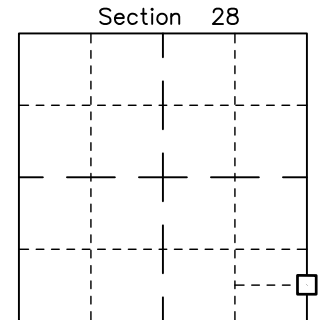
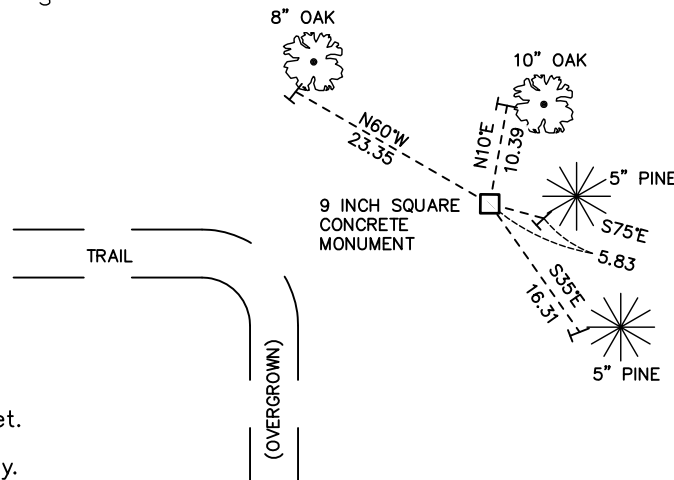


MONROE COUNTY
COORDINATE SYSTEM
NAD 1983 (2007)

MCCOY MONUMENT
Northing (Y) 400829.43
Easting (X) 678688.27

Base Station - 22 182W
Northing (Y) 408053.25
Easting (X) 679287.00

All distances are shown in U.S. Survey Feet.
Ties are to 60D nails set in trees.
Bearings are for tie reference purposes only.
Coordinates were derived from RTK GNSS procedures.




□ = LOCATION CORNER
Corner I.D. SS 1/64 28
T 18 N R 2 W
Town of Greenfield
Monroe County, WI.

CERTIFICATE

I, Nicholas M. Hillmer, do hereby certify that this document and the data contained herein was prepared by me or under my direct supervision and that I am a duly Licensed Land Surveyor under the laws of the State of Wisconsin.

Dated this 23rd day of May, 2013



Nicholas M. Hillmer, P.L.S. 2909
Anderson Engineering of Minnesota, LLC.

CERTIFIED LAND CORNER

History of corner established since Original Government Survey

The 1940's McCoy boundary notes show a corner at this location. In June of 1979 William Jung found and accepted the 9 inch square concrete monument with pointed top.

Description of evidence found

On August 30th, 2012, Anderson Engineering of Minnesota located the 9 inch square concrete monument with a pointed top. The monument rises 3.5 feet above grade. The monument is marked "US MIL RES No. 17" on the north side.

No. _____
21802280000

Description of corner and witness monuments, references and accessories used to perpetuate the original or re-established location of this corner:

Witnesses to corner location:

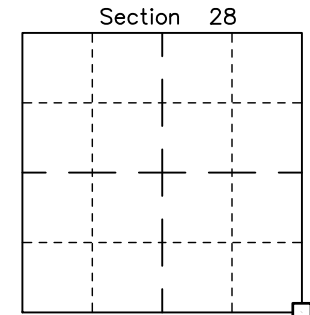
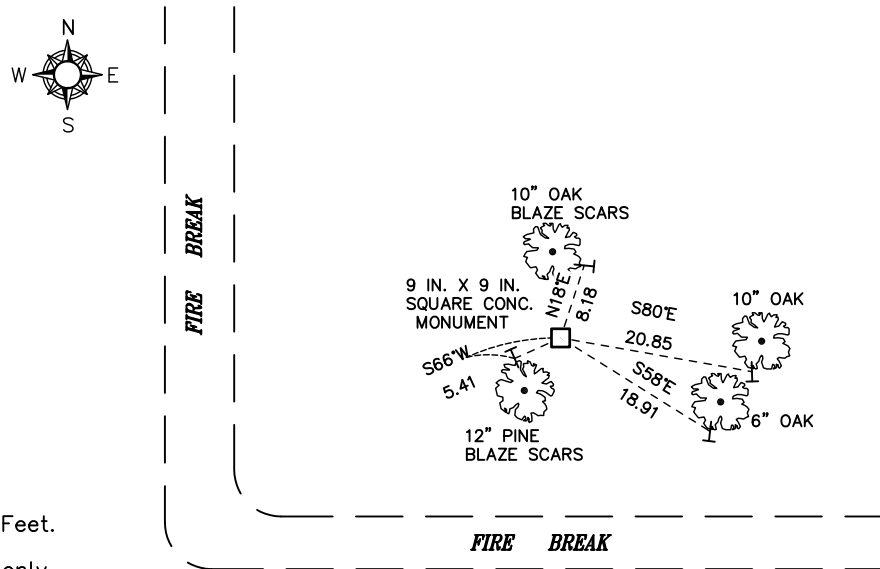
Nick Hillmer
Josh Oslund
Dan Greenwald

MONROE COUNTY
COORDINATE SYSTEM
NAD 1983 (2007)

MCCOY MONUMENT
Northing (Y) 400165.64
Easting (X) 678709.09

Base Station - 22 182W
Northing (Y) 408053.25
Easting (X) 679287.00

All distances are shown in U.S. Survey Feet.
Ties are to 60D nails set in trees.
Bearings are for tie reference purposes only.
Coordinates were derived from RTK GNSS procedures.




□ = LOCATION CORNER
Corner I.D. SE 28
T 18 N R 2 W
Town of Greenfield
Monroe County, WI.

CERTIFICATE

I, Nicholas M. Hillmer, do hereby certify that this document and the data contained herein was prepared by me or under my direct supervision and that I am a duly Licensed Land Surveyor under the laws of the State of Wisconsin.

Dated this 23rd day of May, 2013



Nicholas M. Hillmer, P.L.S. 2909
Anderson Engineering of Minnesota, LLC.

CERTIFIED LAND CORNER

No. 21802270020

History of corner established since Original Government Survey

In July of 1979 William Jung computed a location for this corner. In June of 1988 Bryan Meyer set a Harrison monument using single proportion measurement from the southeast corner and southwest corner of Section 27.

Description of evidence found

On September 26th, 2012, Anderson Engineering of Minnesota located the Harrison monument flush with the ground and 0.2 feet north of a 4 foot piece of PVC.

Description of corner and witness monuments, references and accessories used to perpetuate the original or re-established location of this corner:

Witnesses to corner location:

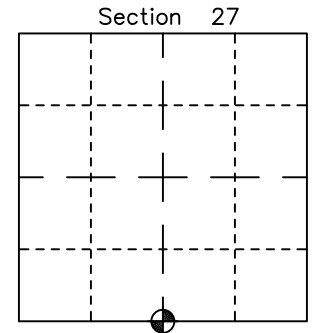
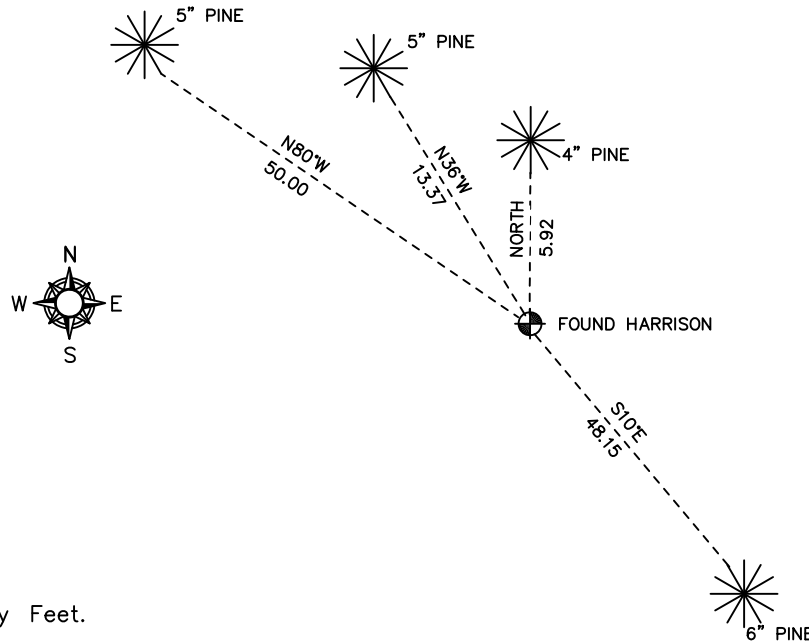
Nick Hillmer
Josh Oslund
Dan Greenwald

MONROE COUNTY
COORDINATE SYSTEM
NAD 1983 (2007)

HARRISON MONUMENT
Northing (Y) 400146.79
Easting (X) 681272.16

Base Station - 22 182W
Northing (Y) 408053.25
Easting (X) 679287.00

All distances are shown in U.S. Survey Feet.
Ties are to 60D nails set in trees.
Bearings are for tie reference purposes only.
Coordinates were derived from RTK GNSS procedures.




⊕ = LOCATION CORNER
Corner I.D. S 1/4 27
T 18 N R 2 W
Town of Greenfield
Monroe County, WI.

CERTIFICATE

I, Nicholas M. Hillmer, do hereby certify that this document and the data contained herein was prepared by me or under my direct supervision and that I am a duly Licensed Land Surveyor under the laws of the State of Wisconsin.

Dated this 23rd day of May, 2013



Nicholas M. Hillmer, P.L.S. 2909
Anderson Engineering of Minnesota, LLC.

CERTIFIED LAND CORNER

History of corner established since Original Government Survey

Fred Holden reestablished this corner in January of 1901. Government Engineers set this corner in 1938. The 1940's McCoy boundary notes show a corner at this location. Fred Zietow used this monument in October of 1968. H.A. Sime used this corner in December of 1974. In June of 1979 William Jung found and accepted a 9 inch square concrete monument with a pointed top as the corner.

Description of evidence found

On September 26th, 2012, Anderson Engineering of Minnesota located the McCoy monument, a 9 inch square concrete monument with a pointed top. The concrete is stamped "US MIL RES No. 18." The monument rises 3 feet above grade and is 10 feet east of a north-south berm.

No. _____
21802270000

Description of corner and witness monuments, references and accessories used to perpetuate the original or re-established location of this corner:

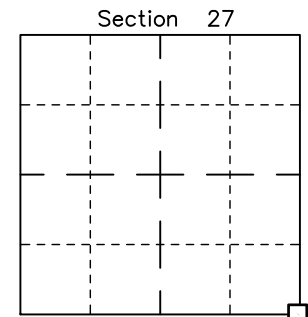
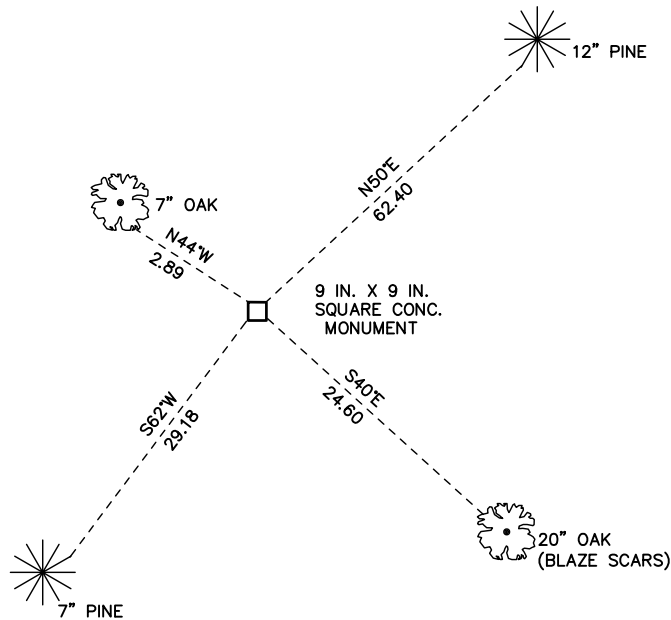
Witnesses to corner location:

Nick Hillmer
Josh Oslund
Dan Greenwald

MONROE COUNTY
COORDINATE SYSTEM
NAD 1983 (2007)

MCCOY MONUMENT
Northing (Y) 400128.34
Easting (X) 683834.18

Base Station - 22 182W
Northing (Y) 408053.25
Easting (X) 679287.00




□ = LOCATION CORNER
Corner I.D. SE 27
T 18 N R 2 W
Town of Greenfield
Monroe County, WI.

All distances are shown in U.S. Survey Feet.
Ties are to 60D nails set in trees.
Bearings are for tie reference purposes only.
Coordinates were derived from RTK GNSS procedures.

CERTIFICATE

I, Nicholas M. Hillmer, do hereby certify that this document and the data contained herein was prepared by me or under my direct supervision and that I am a duly Licensed Land Surveyor under the laws of the State of Wisconsin.

Dated this 23rd day of May, 2013



Nicholas M. Hillmer, P.L.S. 2909
Anderson Engineering of Minnesota, LLC.

CERTIFIED LAND CORNER

History of corner established since Original Government Survey

The 1940's McCoy boundary notes show a corner at this location.

Description of evidence found

On September 26th, 2012, Anderson Engineering of Minnesota located a rail with a US MIL RES NO 14 sign near the corner's location. On April 16th, 2013, Anderson Engineering of Minnesota set a 30 inch Berntsen dig monument with a 3 1/4 inch aluminum cap, stamped "FORT MCCOY BOUNDARY" "2013" "ANDERSON ENG. OF MN." The monument was set midway online between the east quarter corner and the northeast corner of Section 34.

No. _____
21802343000

Description of corner and witness monuments, references and accessories used to perpetuate the original or re-established location of this corner:

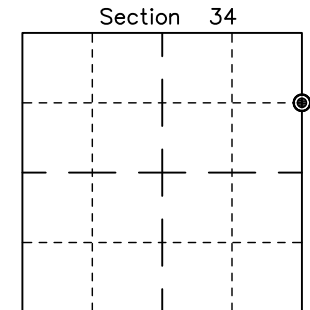
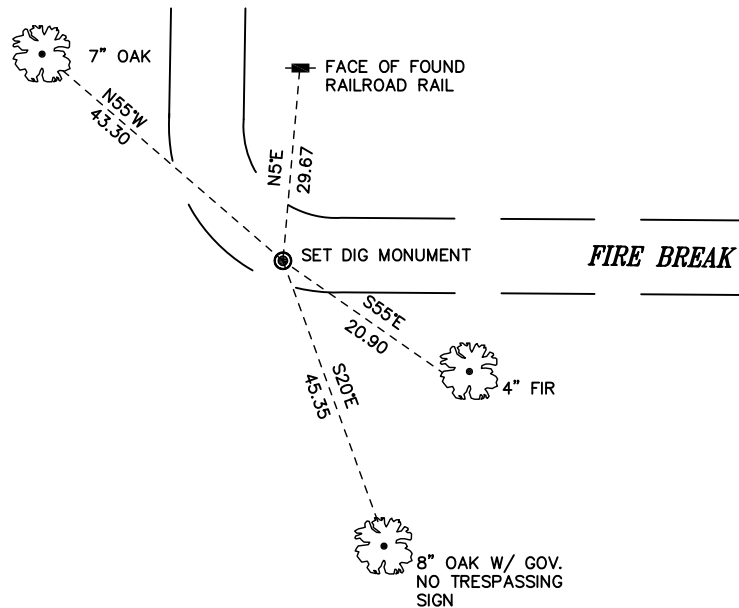
Witnesses to corner location:

Nick Hillmer
Josh Oslund
Dan Greenwald

MONROE COUNTY
COORDINATE SYSTEM
NAD 1983 (2007)

MCCOY DIG MONUMENT
Northing (Y) 398811.21
Easting (X) 683832.20

Base Station - 22 182W
Northing (Y) 408053.25
Easting (X) 679287.00




⊙ = LOCATION CORNER
Corner I.D. N 1/16 34
T 18 N R 2 W
Town of Greenfield
Monroe County, WI.

All distances are shown in U.S. Survey Feet.
Ties are to 60D nails set in trees.
Bearings are for tie reference purposes only.
Coordinates were derived from RTK GNSS procedures.

CERTIFICATE

I, Nicholas M. Hillmer, do hereby certify that this document and the data contained herein was prepared by me or under my direct supervision and that I am a duly Licensed Land Surveyor under the laws of the State of Wisconsin.

Dated this 23rd day of May, 2013



Nicholas M. Hillmer, P.L.S. 2909
Anderson Engineering of Minnesota, LLC.

CERTIFIED LAND CORNER

History of corner established since Original Government Survey

The 1940's McCoy boundary notes show a corner at this location. Gary Dechant set a 1 1/4 inch iron rod at this location in 1988 while completing a section breakdown.

No. _____
21802353030

Description of evidence found

On September 26th, 2012, Anderson Engineering of Minnesota located the 1 1/4 inch iron rod 0.2 feet above grade set by Gary Dechant in 1988. On April 16th, 2013, Anderson Engineering of Minnesota replaced the iron rod with a 30 inch Berntsen aluminum dig monument with a 3 1/4 inch aluminum cap, stamped "FORT MCCOY BOUNDARY" "2013" "ANDERSON ENG. OF MN."

Description of corner and witness monuments, references and accessories used to perpetuate the original or re-established location of this corner:

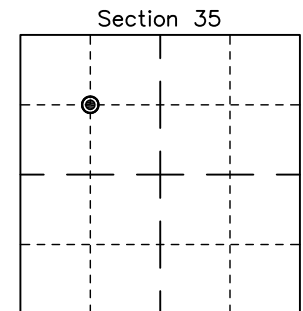
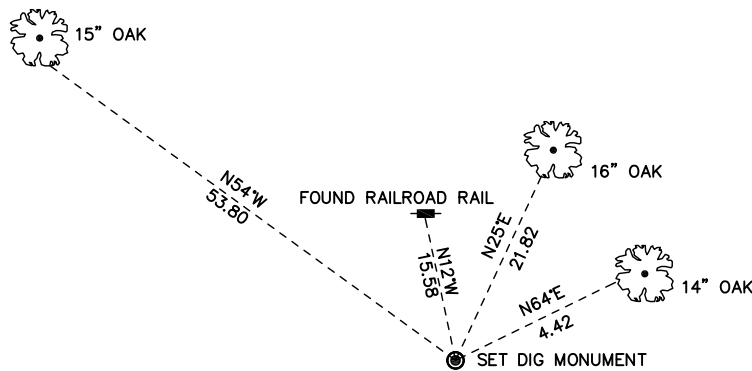
Witnesses to corner location:

Nick Hillmer
Josh Oslund
Dan Greenwald

MONROE COUNTY
COORDINATE SYSTEM
NAD 1983 (2007)

MCCOY DIG MONUMENT
Northing (Y) 398826.91
Easting (X) 685143.87

Base Station - 22 182W
Northing (Y) 408053.25
Easting (X) 679287.00



⊙ = LOCATION CORNER

Corner I.D. NW 1/16 35

T 18 N R 2 W


Town of Greenfield
Monroe County, WI.

All distances are shown in U.S. Survey Feet.
Ties are to 60D nails set in trees.
Bearings are for tie reference purposes only.
Coordinates were derived from RTK GNSS procedures.

CERTIFICATE

I, Nicholas M. Hillmer, do hereby certify that this document and the data contained herein was prepared by me or under my direct supervision and that I am a duly Licensed Land Surveyor under the laws of the State of Wisconsin.

Dated this 23rd day of May, 2013



Nicholas M. Hillmer, P.L.S. 2909
Anderson Engineering of Minnesota, LLC.

CERTIFIED LAND CORNER

History of corner established since Original Government Survey

Gary Dechant set a 1 1/4 inch iron rod at this location in 1988 while completing a section breakdown.

Description of evidence found

On April 16, 2013, Anderson Engineering located Dechant's iron rod 0.70 feet north and 0.35 feet east of the legal corner. On April 16th, 2013, Anderson Engineering of Minnesota set a 30 inch Berntsen aluminum dig monument with a 3 1/4 inch aluminum cap, stamped "FORT MCCOY BOUNDARY" "2013" "ANDERSON ENG. OF MN." The monument was set midway online between the west quarter corner and the center of Section 35. Dechant's iron rod is now a witness corner.

No. _____
21802352030

Description of corner and witness monuments, references and accessories used to perpetuate the original or re-established location of this corner:

Witnesses to corner location:

Nick Hillmer
Josh Oslund
Dan Greenwald

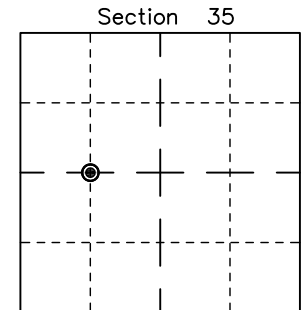
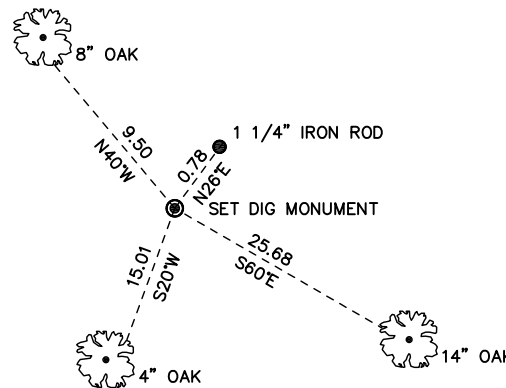
MONROE COUNTY
COORDINATE SYSTEM
NAD 1983 (2007)

MCCOY DIG MONUMENT
Northing (Y) 397503.22
Easting (X) 685148.40

Base Station - 22 182W
Northing (Y) 408053.25
Easting (X) 679287.00



FIRE BREAK




● = LOCATION CORNER
Corner I.D. CW 1/16 35
T 18 N R 2 W
Town of Greenfield
Monroe County, WI.

All distances are shown in U.S. Survey Feet.
Ties are to 60D nails set in trees.
Bearings are for tie reference purposes only.
Coordinates were derived from RTK GNSS procedures.

CERTIFICATE

I, Nicholas M. Hillmer, do hereby certify that this document and the data contained herein was prepared by me or under my direct supervision and that I am a duly Licensed Land Surveyor under the laws of the State of Wisconsin.

Dated this 23rd day of May, 2013



Nicholas M. Hillmer, P.L.S. 2909
Anderson Engineering of Minnesota, LLC.

CERTIFIED LAND CORNER

History of corner established since Original Government Survey

The 1940's McCoy boundary notes show a corner at this location.

Description of evidence found

No evidence of the McCoy monument was found. On April 16th, 2013, Anderson Engineering of Minnesota set a 30 inch Berntsen aluminum dig monument with a 3 1/4 inch aluminum cap, stamped "FORT MCCOY BOUNDARY" "2013" "ANDERSON ENG. OF MN." The monument was set at the legal position following a completed section breakdown.

No. _____
21802351030

Description of corner and witness monuments, references and accessories used to perpetuate the original or re-established location of this corner:

Witnesses to corner location:

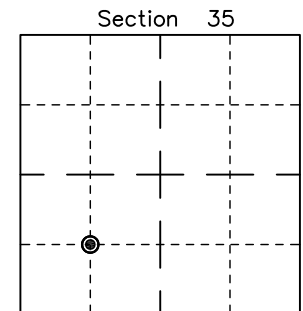
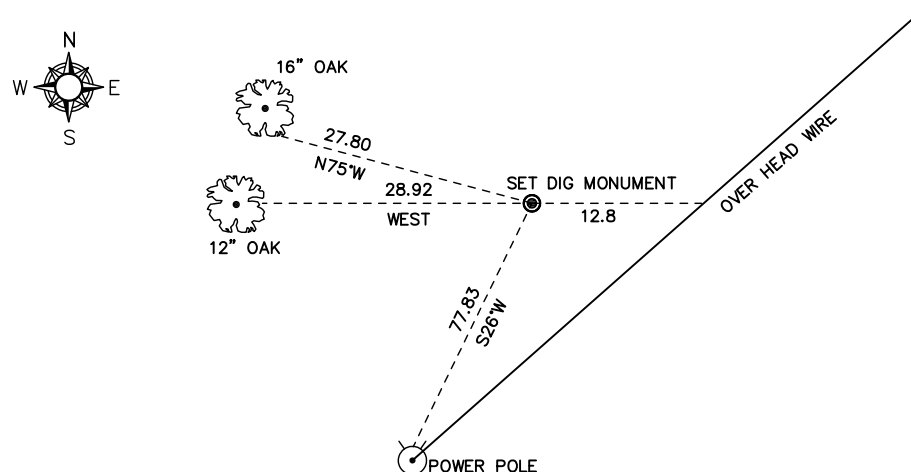
Nick Hillmer
Josh Oslund
Dan Greenwald

MONROE COUNTY
COORDINATE SYSTEM
NAD 1983 (2007)

MCCOY DIG MONUMENT
Northing (Y) 396187.94
Easting (X) 685162.69

Base Station - 22 182W
Northing (Y) 408053.25
Easting (X) 679287.00

All distances are shown in U.S. Survey Feet.
Ties are to 60D nails set in trees.
Bearings are for tie reference purposes only.
Coordinates were derived from RTK GNSS procedures.




● = LOCATION CORNER
Corner I.D. SW 1/16 35
T 18 N R 2 W
Town of Greenfield
Monroe County, WI.

CERTIFICATE

I, Nicholas M. Hillmer, do hereby certify that this document and the data contained herein was prepared by me or under my direct supervision and that I am a duly Licensed Land Surveyor under the laws of the State of Wisconsin.

Dated this 23rd day of May, 2013



Nicholas M. Hillmer, P.L.S. 2909
Anderson Engineering of Minnesota, LLC.

CERTIFIED LAND CORNER

History of corner established since Original Government Survey

No recorded history of this corner was found.

Description of evidence found

On April 16th, 2013, Anderson Engineering of Minnesota set a 30 inch Berntsen aluminum dig monument with a 3 1/4 inch aluminum cap, stamped "FORT MCCOY BOUNDARY" "2013" "ANDERSON ENG. OF MN." The monument is set midway online between the east quarter corner and the southeast corner of Section 34.

No. _____
21802341000

Description of corner and witness monuments, references and accessories used to perpetuate the original or re-established location of this corner:

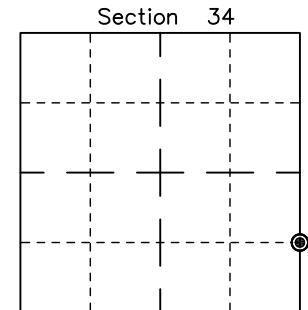
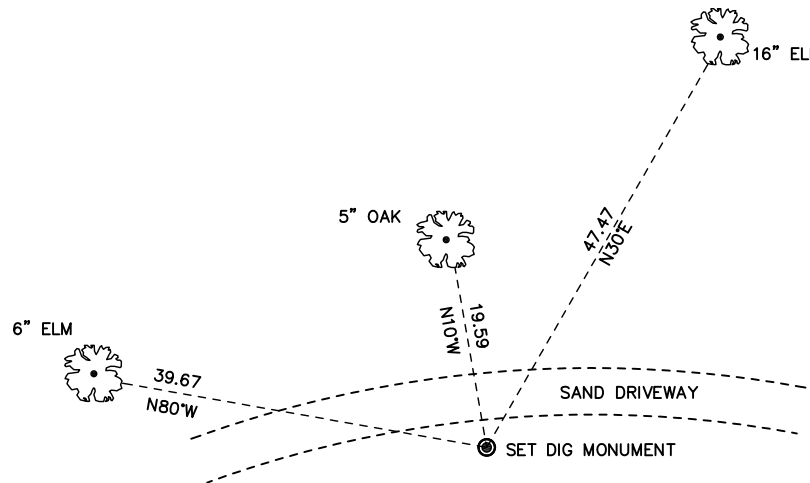
Witnesses to corner location:

Nick Hillmer
Josh Oslund
Dan Greenwald

MONROE COUNTY
COORDINATE SYSTEM
NAD 1983 (2007)

MCCOY DIG MONUMENT
Northing (Y) 396177.15
Easting (X) 683847.91

Base Station - 22 182W
Northing (Y) 408053.25
Easting (X) 679287.00




⊙ = LOCATION CORNER
Corner I.D. S 1/16 34
T 18 N R 2 W
Town of Greenfield
Monroe County, WI.

All distances are shown in U.S. Survey Feet.
Ties are to 60D nails set in trees.
Bearings are for tie reference purposes only.
Coordinates were derived from RTK GNSS procedures.

CERTIFICATE

I, Nicholas M. Hillmer, do hereby certify that this document and the data contained herein was prepared by me or under my direct supervision and that I am a duly Licensed Land Surveyor under the laws of the State of Wisconsin.

Dated this 23rd day of May, 2013



Nicholas M. Hillmer, P.L.S. 2909
Anderson Engineering of Minnesota, LLC.

CERTIFIED LAND CORNER

History of corner established since Original Government Survey

The 1940's McCoy boundary notes show a corner at this location.

Description of evidence found

On September 27th, 2012, Anderson Engineering of Minnesota located the McCoy monument, a 4 inch U.S. Army Corps of Engineers survey control mark disk set in concrete 0.3 feet above grade. The monument was not accepted as the corner. On April 16th, 2013, Anderson Engineering of Minnesota set a 30 inch Berntsen aluminum dig monument with 3 1/4 inch cap, stamped "FORT MCCOY BOUNDARY" "2013" "ANDERSON ENG. OF MN." The monument was set midway online between the south quarter corner and the center of Section 34.

No. _____
21802341020

Description of corner and witness monuments, references and accessories used to perpetuate the original or re-established location of this corner:

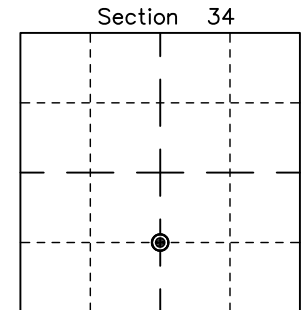
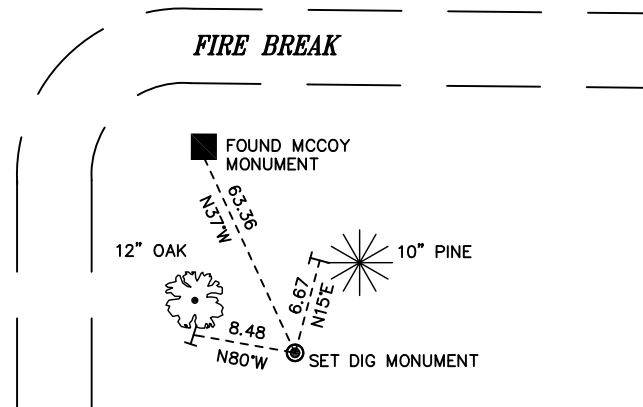
Witnesses to corner location:

Nick Hillmer
Josh Oslund
Dan Greenwald

MONROE COUNTY
COORDINATE SYSTEM
NAD 1983 (2007)

MCCOY DIG MONUMENT
Northing (Y) 396132.59
Easting (X) 681250.46

Base Station - 22 182W
Northing (Y) 408053.25
Easting (X) 679287.00




⊙ = LOCATION CORNER
Corner I.D. CS 1/16 34
T 18 N R 2 W
Town of Greenfield
Monroe County, WI.

All distances are shown in U.S. Survey Feet.
Ties are to 60D nails set in trees.
Bearings are for tie reference purposes only.
Coordinates were derived from RTK GNSS procedures.

CERTIFICATE

I, Nicholas M. Hillmer, do hereby certify that this document and the data contained herein was prepared by me or under my direct supervision and that I am a duly Licensed Land Surveyor under the laws of the State of Wisconsin.

Dated this 23rd day of May, 2013



Nicholas M. Hillmer, P.L.S. 2909
Anderson Engineering of Minnesota, LLC.

CERTIFIED LAND CORNER

History of corner established since Original Government Survey

The 1940's McCoy Boundary notes show a corner at this location. On December 5th, 1983, William Jung found and accepted a McCoy boundary marker at the old occupied corner. The old fences to the east and north were still in but were down.

Description of evidence found

On September 27th, 2012, Anderson Engineering of Minnesota located the McCoy monument, a 4 inch U.S. Army Corps of Engineers survey control mark disk set in concrete 9 inches above grade. The monument is 1.0 foot east of a 3 1/2 inch wood post. Remnants of an old fence to the north and east were also found.

No. _____
21802340020

Description of corner and witness monuments, references and accessories used to perpetuate the original or re-established location of this corner:

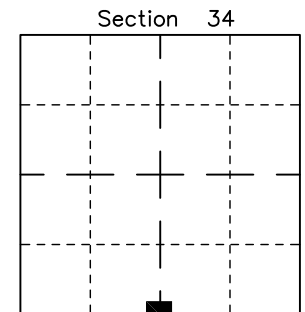
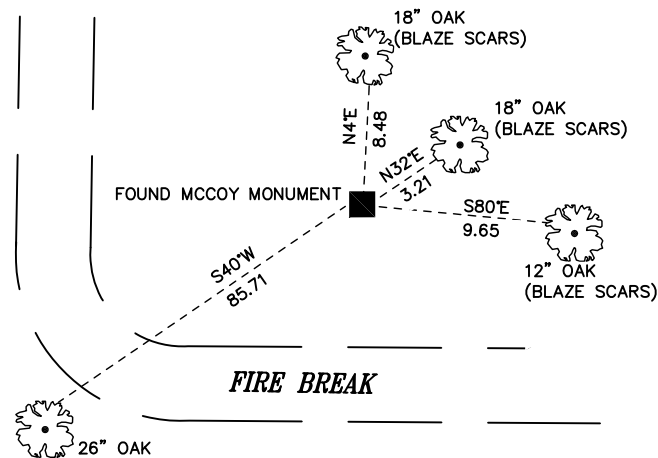
Witnesses to corner location:

Nick Hillmer
Josh Oslund
Dan Greenwald

MONROE COUNTY
COORDINATE SYSTEM
NAD 1983 (2007)

MCCOY MONUMENT
Northing (Y) 394780.91
Easting (X) 681243.15

Base Station - 22 182W
Northing (Y) 408053.25
Easting (X) 679287.00




■ = LOCATION CORNER
Corner I.D. S 1/4 34
T 18 N R 2 W
Town of Greenfield
Monroe County, WI.

All distances are shown in U.S. Survey Feet.
Ties are to 60D nails set in trees.
Bearings are for tie reference purposes only.
Coordinates were derived from RTK GNSS procedures.

CERTIFICATE

I, Nicholas M. Hillmer, do hereby certify that this document and the data contained herein was prepared by me or under my direct supervision and that I am a duly Licensed Land Surveyor under the laws of the State of Wisconsin.

Dated this 23rd day of May, 2013



Nicholas M. Hillmer, P.L.S. 2909
Anderson Engineering of Minnesota, LLC.


CERTIFIED LAND CORNER

History of corner established since Original Government Survey

The 1940's McCoy Boundary notes show a corner at this location.

Description of evidence found

On September 26th, 2012 Anderson Engineering of Minnesota located a 4 inch U.S. Army Corps of Engineers survey control disk set in concrete. The south side of the concrete is stamped US. The monument was found to be leaning severely to the downhill side of the slope. The monument was uprighted and left sticking up 1.8 feet. The McCoy monument was found to be 21 feet north of the south line of Section 34 and not accepted as the corner. On April 16th, 2013 Anderson Engineering of Minnesota set a 30 inch Berntsen aluminum dig monument with a 3 1/4 inch aluminum cap, stamped "FORT MCCOY BOUNDARY" "2013" "ANDERSON ENG OF MN." The monument was set on the east line of the west 4 rods of the East Half of the Northeast Quarter and the south line of Section 34.

No. _____


Description of corner and witness monuments, references and accessories used to perpetuate the original or re-established location of this corner:

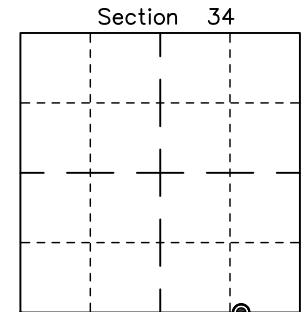
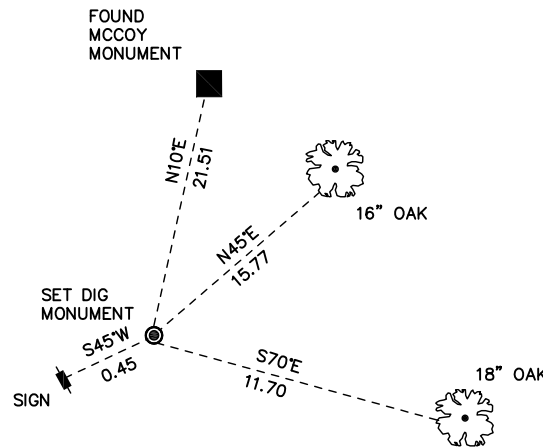
Witnesses to corner location:

Nick Hillmer
Josh Oslund
Dan Greenwald

MONROE COUNTY
 COORDINATE SYSTEM
NAD 1983 (2007)

MCCOY DIG MONUMENT
 Northing (Y) 394822.55
 Easting (X) 682620.38

Base Station - 22 182W
 Northing (Y) 408053.25
 Easting (X) 679287.00




⊙ = LOCATION CORNER
 Corner I.D. 66 FEET EAST OF
E 1/16 34
 T 18 N R 2 W
 Town of Greenfield
 Monroe County, WI.

All distances are shown in U.S. Survey Feet.
 Ties are to 60D nails set in trees.
 Bearings are for tie reference purposes only.
 Coordinates were derived from RTK GNSS procedures.

CERTIFICATE

I, Nicholas M. Hillmer, do hereby certify that this document and the data contained herein was prepared by me or under my direct supervision and that I am a duly Licensed Land Surveyor under the laws of the State of Wisconsin.

Dated this 23rd day of May, 2013



Nicholas M. Hillmer, P.L.S. 2909
Anderson Engineering of Minnesota, LLC.

CERTIFIED LAND CORNER

History of corner established since Original Government Survey

McCoy records, dated November 9, 1962 show a high concrete monument at this location.

Description of evidence found

On January 11th, 2012 Anderson Engineering of Minnesota located a 9 inch square concrete monument with a pointed top 3.6 feet above grade. The concrete is stamped US MIL RES NO. 23. The monument is 7 feet south of the centerline of the trail. The monument is accepted as the best available evidence.

No. _____
21802300020

Description of corner and witness monuments, references and accessories used to perpetuate the original or re-established location of this corner:

Witnesses to corner location:

Nick Hillmer
Josh Oslund
Dan Greenwald

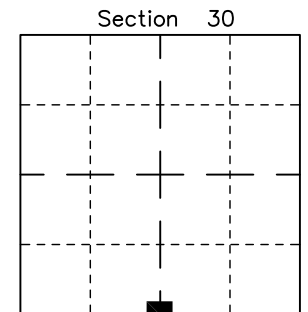
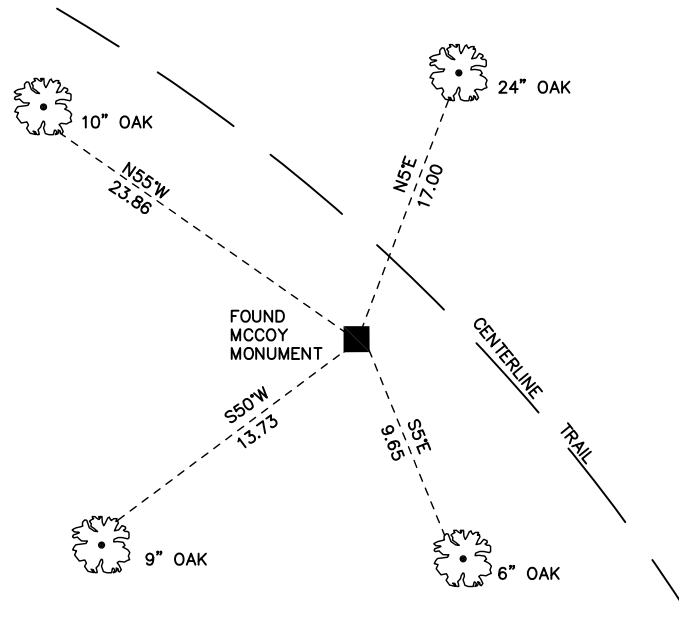
MONROE COUNTY
COORDINATE SYSTEM
NAD 1983 (2007)

MCCOY MONUMENT
Northing (Y) 400038.97
Easting (X) 665548.57

Base Station - 22 182W
Northing (Y) 408053.25
Easting (X) 679287.00



All distances are shown in U.S. Survey Feet.
Ties are to 60D nails set in trees.
Bearings are for tie reference purposes only.
Coordinates were derived from RTK GNSS procedures.




■ = LOCATION CORNER
Corner I.D. S 1/4 30
T 18 N R 2 W
Town of Greenfield
Monroe County, WI.

CERTIFICATE

I, Nicholas M. Hillmer, do hereby certify that this document and the data contained herein was prepared by me or under my direct supervision and that I am a duly Licensed Land Surveyor under the laws of the State of Wisconsin.

Dated this 23rd day of May, 2013



Nicholas M. Hillmer, P.L.S. 2909
Anderson Engineering of Minnesota, LLC.

CERTIFIED LAND CORNER

History of corner established since Original Government Survey

McCoy boundary survey records dated November 9, 1962 show a 1 inch pipe set at this location on March 26 1946.

No. 21802312020

Description of evidence found

On January 11th, 2013 Anderson Engineering of Minnesota located a 1 inch open iron pipe 0.4 feet above grade. The monument is accepted as the best available evidence.

Description of corner and witness monuments, references and accessories used to perpetuate the original or re-established location of this corner:

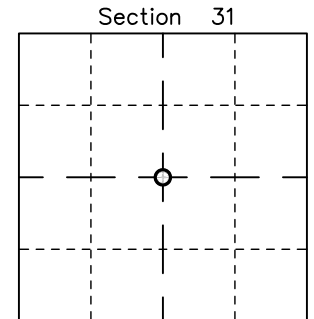
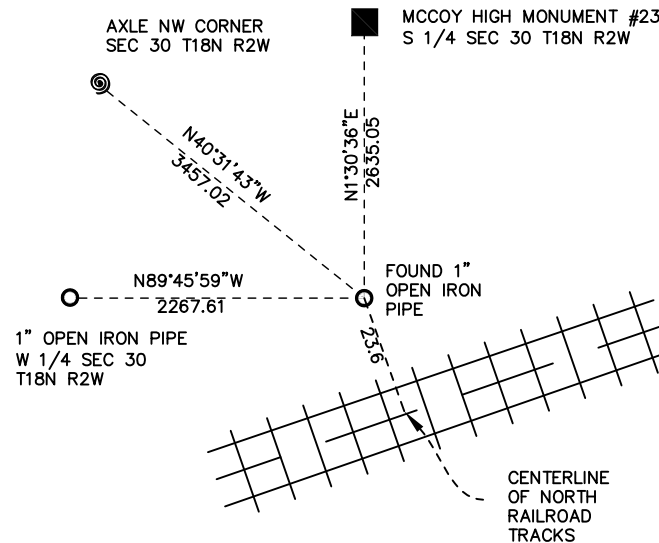
Witnesses to corner location:

Nick Hillmer
Josh Oslund
Dan Greenwald

MONROE COUNTY
COORDINATE SYSTEM
NAD 1983 (2007)

1 INCH PIPE
Northing (Y) 397404.84
Easting (X) 665479.13

Base Station - 22 182W
Northing (Y) 408053.25
Easting (X) 679287.00



○ = LOCATION CORNER
Corner I.D. CENTER 31
T 18 N R 2 W
Town of Greenfield
Monroe County, WI.

All distances are shown in U.S. Survey Feet.
Bearings are for tie reference purposes only.
Coordinates were derived from RTK GNSS procedures.