

CERTIFICATE

CERTIFIED LAND CORNER

No. 82

21802240020

I, Harley A. Sime, do hereby certify that on the \_\_\_\_\_ day of October 1974, I found (evidence) (~~no evidence~~) of the N 1/4 corner of Section 25, T18 N, R 2 W Fourth Principal Meridian, and I re-established said corner according to the Wisconsin Statutes as shown and described hereon.

Dated this 23rd day of Nov. 1977.

Harley A. Sime

County Surveyor  
of title

**Approved: HARLEY A. SIME  
MONROE CO. SURVEYOR**

History of original corner establishment:

A surveyor used this corner in October of 1895.

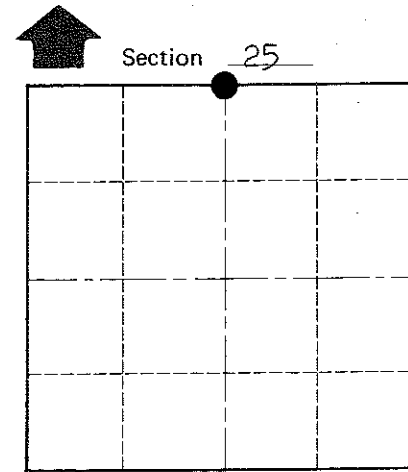
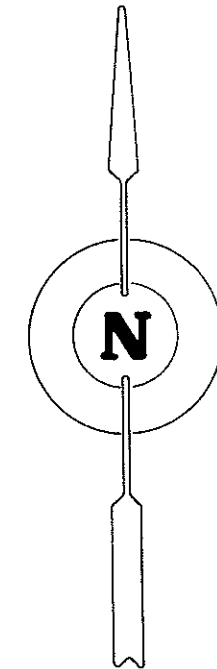
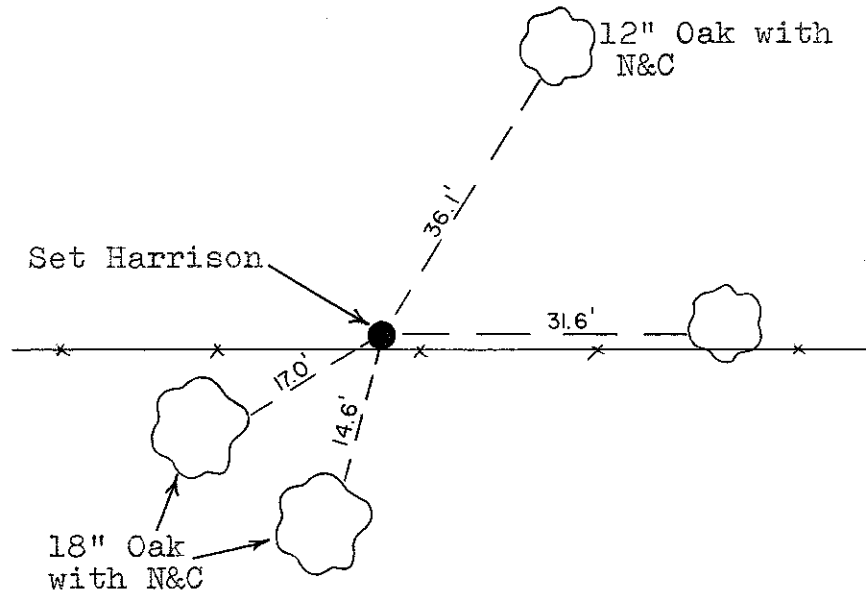
Description of corner evidence found:

Established the NW and NE corners and split the distance between them.

Description of corner and witness monuments, references and accessories used to perpetuate the original or re-established location of this corner:

Witnesses to corner location:

D. Malliet - Crew Chief  
K. Pritzlaff



O = LOCATION CORNER

T 18 N R 2 W

WISCONSIN

COUNTY SURVEYOR FORM NO. 1

SURVEY CONTROL ORDER

Horizontal \_\_\_\_\_  
Vertical \_\_\_\_\_

WISCONSIN COORDINATE SYSTEM

Corner	East (X)	North (Y)	Elevation (Z)	Zone
Control Sta. Name				

City, Village or Town Greenfield

County of Monroe

O.K.