

21802340020

I, William C. Jung, do hereby certify that on the 5th day of December 19 83, I found (evidence) ~~(no evidence)~~ of the North 1/4 corner of Section 3, T 17 N, R 2 W Fourth Principal Meridian, and I re-established said corner according to the Wisconsin Statutes as shown and described hereon.

Dated this 5th day of Dec. 19 83.

William C. Jung
Deputy County Surveyor, R.L.S. 1323
Title

History of corner establishment since Original Government Survey

During the boundary survey of Camp McCoy during World War II, surveyors from Camp McCoy set a monument at the old occupied corner. These same surveyors also found an unrecorded bearing tree (18" oak) to the Southeast of the corner. Their measurement to the occupied fence corner at the North-


Description of corner evidence found: east of Section 3 was 2639.3 feet.

I found a McCoy boundary marker at the old occupied corner. The old fences to the East and North were still in but were down. I accepted this monument as the best available evidence of the original government corner. The old unrecorded bearing tree was gone. I also found a McCoy boundary marker at the N1/6NE corner. I did not make any measurements however to verify the correctness of the N1/6NE monument. It does fall in the old East-West fence.

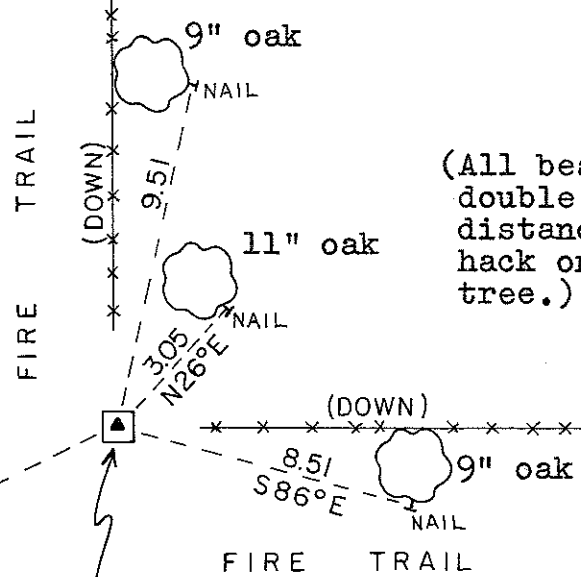
Description of corner and witness monuments, references and accessories used to perpetuate the original or re-established location of this corner:

Witnesses to corner location:

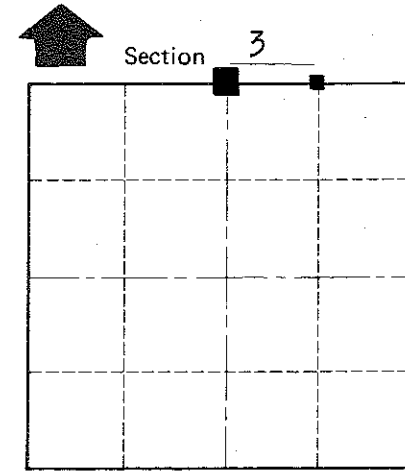
William C. Jung



COUNTY SURVEYOR FORM NO. 1



(All bearing trees are double blazed, with each distance to a nail in a hack on the side of the tree.)



■ = LOCATION CORNER

T 17 N R 2 W
WISCONSIN

Approved: **HARLEY A. SIME**
MONROE CO. SURVEYOR

SURVEY CONTROL ORDER

Horizontal _____
Vertical _____

13" oak



Found a 6" square concrete marker with a brass cap, up 9", with a 3 1/2" square wood guard post about a foot to the West of the corner

WISCONSIN COORDINATE SYSTEM

Corner	East (X)	North (Y)	Elevation (Z)	Zone
Control Sta. Name				

City, Village or Town Adrian
County of Monroe
Wisconsin