


121

**U.S. PUBLIC LAND CORNER
MAINTENANCE**

**Corner ID : SE Sec. 36 T18N-R2W
21802360000**

DATE	CREW	MONUMENT TYPE -----
November 14, 2016	Zachariah P.Dechant Gary L. Dechant	Existing Harrison intact, at fence corner Set new sign 1' north

<u>References:</u>	<u>Bearing</u>	<u>Distance</u>
1) Set 3/4"x24" round iron bar, down 6", 4' SW 6" Maple	N70E	24.76'
2) Set 3/4"x24 round iron bar, down 6", 4' south of 14" White Oak	S50E	18.55'
3)Set 3/4"x24" round iron bar, down 6", 4' west of 10" Maple	S25W	15.08"
4) Set 3/4"x24" round iron bar, down 6", 8' SW of SE corner of shed, on line with east side of shed	N27W	28.87'

Gary L. Dechant

December 20, 2016

CERTIFICATE

I, Harley Sime, do hereby certify that on the 21st day of October 1974, I found ~~evidence~~(no-evidence) of the S.W. corner of Section 31, T 18 N, R 1W, Fourth Principal Meridian, and I re-established said corner according to the Wisconsin Statutes as shown and described hereon.

Dated this 19th day of March 1975.

Harley Sime
COUNTY SURVEYOR

Title

CERTIFIED LAND CORNER

History of original corner establishment:

Description of corner evidence found:

Found Harrison monument in fence corner.

See Reverse Side
For Maintenance

No. 133



COUNTY SURVEYOR FORM NO. 1

Description of corner and witness monuments, references and accessories used to perpetuate the original or re-established location of this corner:

Found Harrison monument in fence corner, up 2".
Accessories are as shown below:

Witnesses to corner location:

SURVEY CREW

K. Pritzlaff-Survey Crew Chief

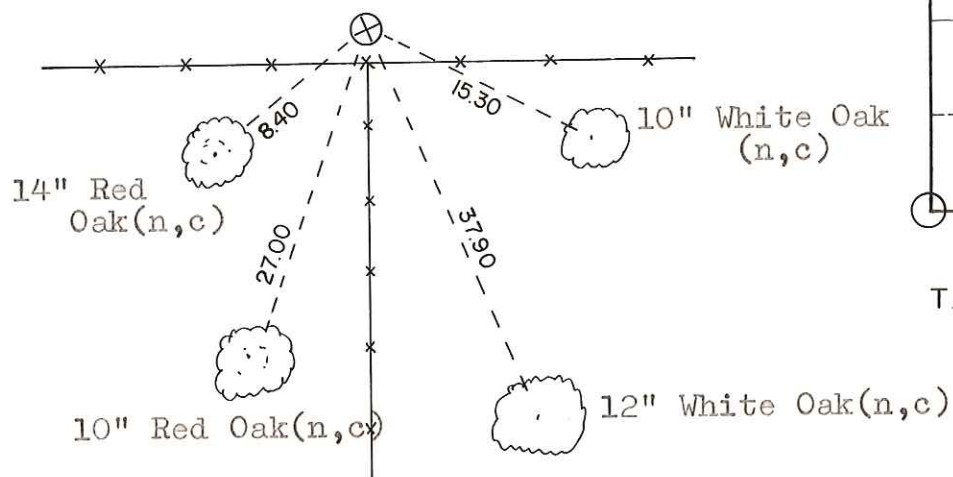
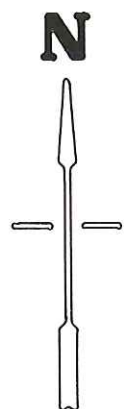
W. Jung

W.C. Jung

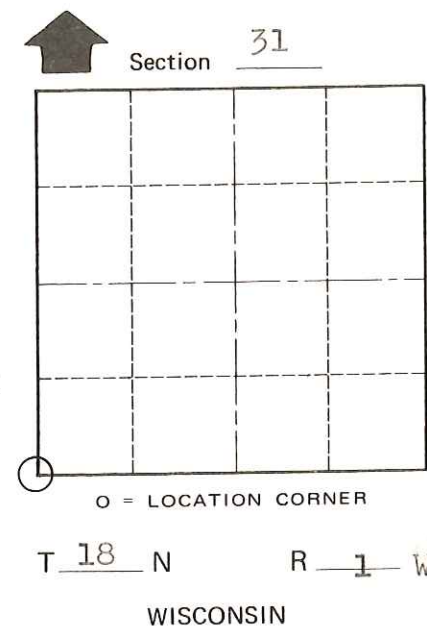
D. Malliet

G. Sime

A. Lueck



SIGN PLACED 11/24/86
Meyer, Kenworthy



SURVEY CONTROL ORDER

Horizontal
Vertical

WISCONSIN COORDINATE SYSTEM

Corner	East (X)	North (Y)	Elevation (Z)	Zone
Control Sta. Name				

City, Village or Town La Grange
County of Monroe