

CERTIFICATE

CERTIFIED LAND CORNER

No. 121

21704360000

I, Harley A. Sime, do hereby certify that on the 17 day of May 19 76, I found ~~(evidence)~~ (no evidence) of the SE corner of Sec. 36, T 17 N, R 4 W, Fourth Principal Meridian, and I re-established said corner according to the Wisconsin Statutes as shown and described hereon.

Dated this 7 day of July 19 76.

Harley A. Sime

COUNTY SURVEYOR

Title

History of original corner establishment:

Description of corner evidence found:

Accepted the location of a large stone (not recorded) and the existing 2-way fence corner as the best available evidence. I talked with Mr. Linnehan who said that this stone has been accepted as the corner by himself and others. I placed a Harrison at the location of the stone.

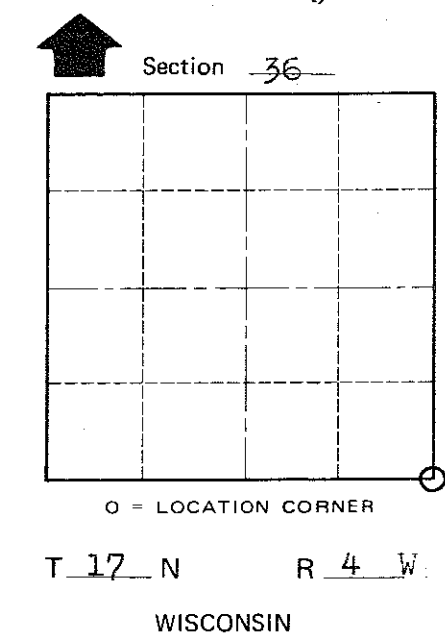
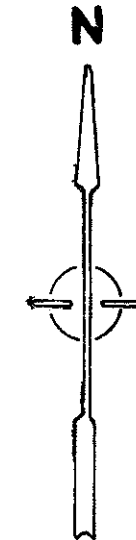
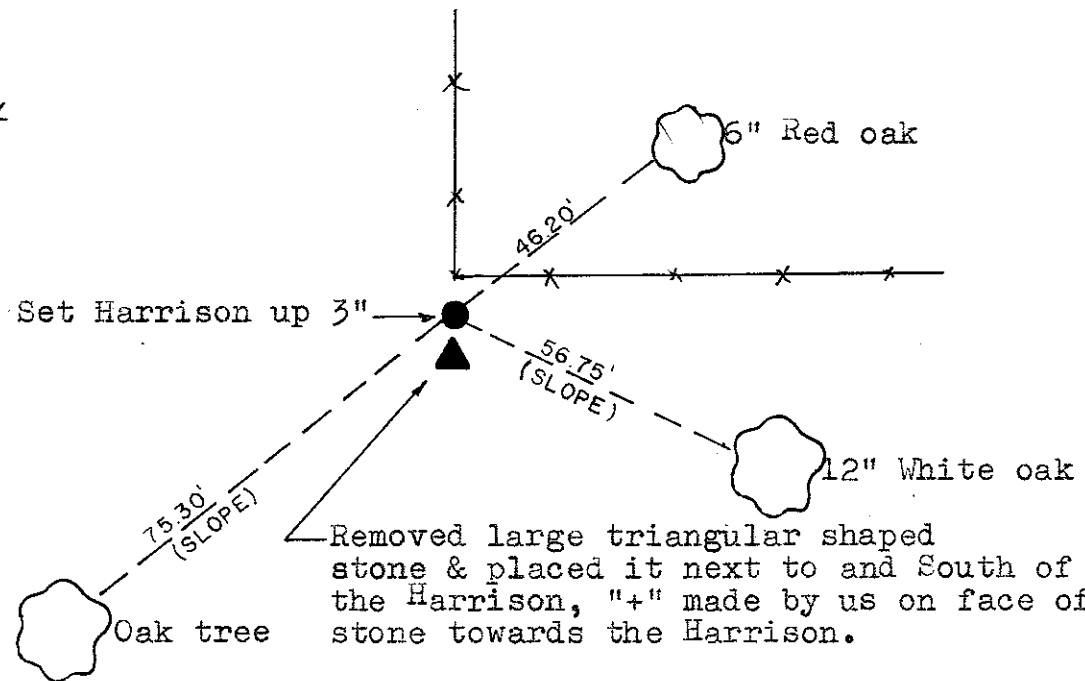
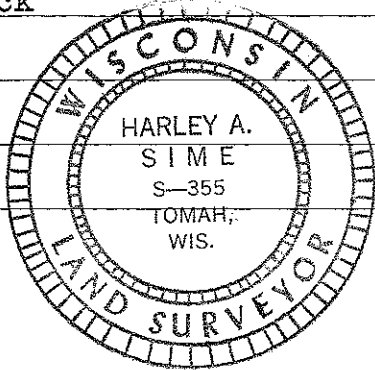
3/12/81
Did Keach set the stone in an unrecorded survey of May, 1908? *wey*

Description of corner and witness monuments, references and accessories used to perpetuate the original or re-established location of this corner:

Witnesses to corner location:

Douglas J. Malliet
D.J. Malliet, Crew Chief, R.L.S.

A.L. Lueck



SURVEY CONTROL ORDER

Horizontal	_____
Vertical	_____

WISCONSIN COORDINATE SYSTEM

Corner	East (X)	North (Y)	Elevation (Z)	Zone
Control Sta. Name				

City, Village or Town of Sparta

County of Monroe

COUNTY SURVEYOR FORM NO. 1