

CERTIFICATE

CERTIFIED LAND CORNER

No. 119

21704352000

I, Harley A. Sime, do hereby certify that on the 24 day of July 1975, I found (evidence) ~~(no evidence)~~ of the W 1/4 corner of Section 36, T 17 N, R 4W, Fourth Principal Meridian, and I re-established said corner according to the Wisconsin Statutes as shown and described hereon.

Dated this 23 day of Jan, 1976.

Harley A. Sime

County Surveyor

Title

History of original corner establishment:

Fred Holden visited this corner 10 Aug. 1903.

Description of corner evidence found:

Found a 3/4" iron bar set by D.A. Marten 7 March 1968. I replaced it with a Harrison Monument.

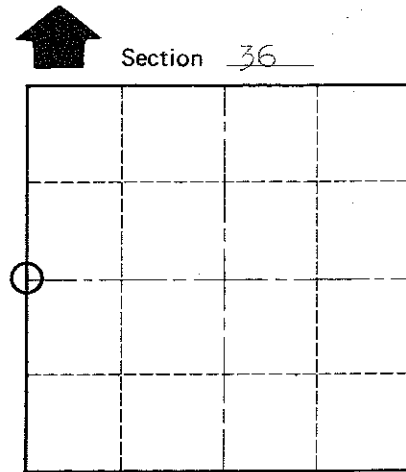

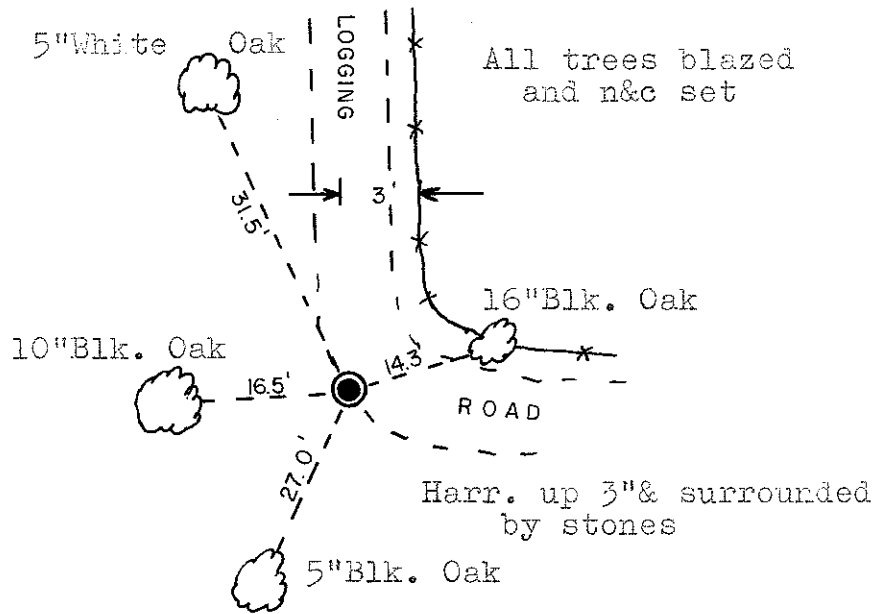
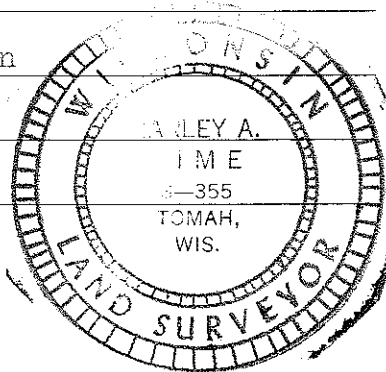
Description of corner and witness monuments, references and accessories used to perpetuate the original or re-established location of this corner:

Witnesses to corner location:

D. Malliet - Crew Chief, R.L.S.

D. Dade

T. Jeatran



O = LOCATION CORNER

T 17 N R 4W

WISCONSIN

SURVEY CONTROL ORDER

Horizontal	_____
Vertical	_____

WISCONSIN COORDINATE SYSTEM

Corner	East (X)	North (Y)	Elevation (Z)	Zone
Control Sta. Name				

City, Village or Town Sparta

County of Monroe

COUNTY SURVEYOR FORM NO. 1