

CERTIFICATE

CERTIFIED LAND CORNER

No. 118

21704342000

I, Harley A. Sime, do hereby certify that on the 8 day of July 1975, I found (evidence) (~~no evidence~~) of the E 1/4 corner of Section 34, T17 N, R 4W. Fourth Principal Meridian, and I re-established said corner according to the Wisconsin Statutes as shown and described hereon.

Dated this 5 day of March 1976.

Harley A. Sime  
County Surveyor  
Title

History of original corner establishment:

Description of corner evidence found:

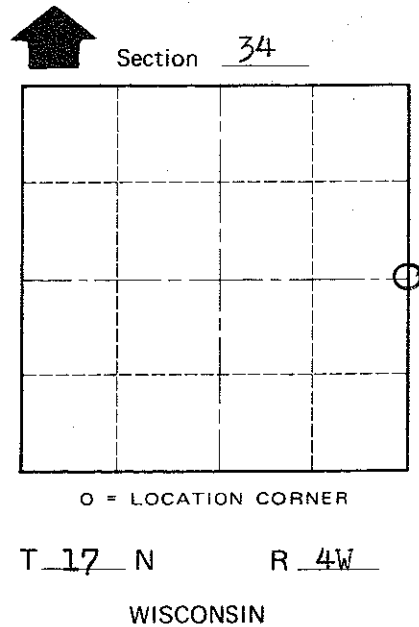
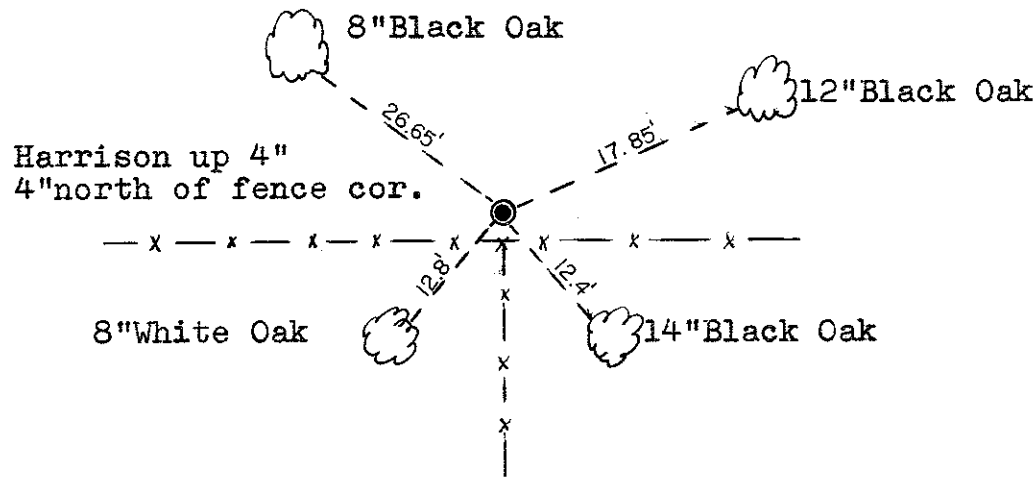

Found 1 1/2" iron pipe set by H.A. Sime & Associates. Replaced it with a Harrison monument.

Description of corner and witness monuments, references and accessories used to perpetuate the original or re-established location of this corner:

All trees blazed and n&c set

Witnesses to corner location:

Douglas G. Malliet  
D.J. Malliet - Reg. Surveyor  
G. Dechant  
D. Dade



COUNTY SURVEYOR FORM NO. 1

SURVEY CONTROL ORDER

Horizontal \_\_\_\_\_  
Vertical \_\_\_\_\_

WISCONSIN COORDINATE SYSTEM

| Corner            | East (X) | North (Y) | Elevation (Z) | Zone |
|-------------------|----------|-----------|---------------|------|
| Control Sta. Name |          |           |               |      |

City, Village or Town Sparta

County of Monroe