

CERTIFICATE

CERTIFIED LAND CORNER

No. 113

**21705250000**

I, Harley A. Sime, do hereby certify that on the 26 day of September 19 75, I found ~~(evidence)~~ (no evidence) of the SW corner of Section 30, T 17 N, R 4W, Fourth Principal Meridian, and I re-established said corner according to the Wisconsin Statutes as shown and described hereon.

Dated this 5 day of March 1976.

Harley A. Sime  
County Surveyor  
Title

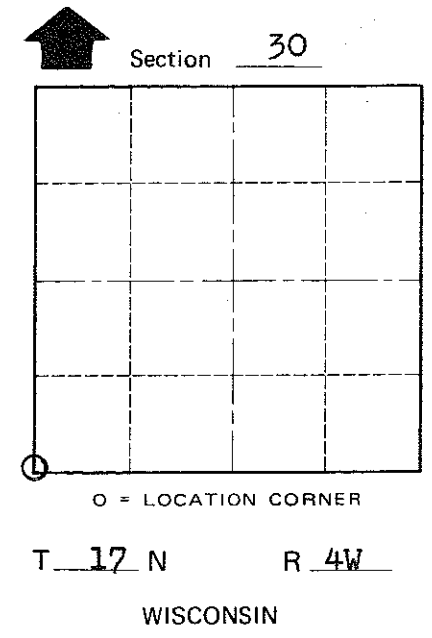
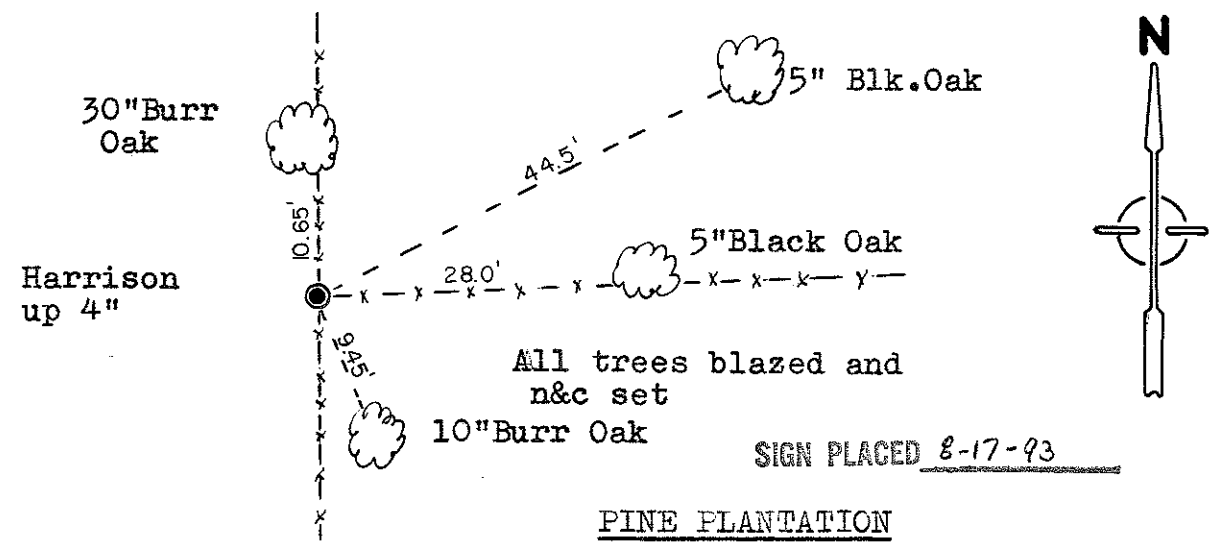

History of original corner establishment:

Description of corner evidence found:

Accepted the existing field conditions, the location of a 3-way fence corner as the best available evidence.

Description of corner and witness monuments, references and accessories used to perpetuate the original or re-established location of this corner:

Witnesses to corner location:  
Douglas J. Malliot  
D.J. Malliot - Reg. Surveyor  
A. Lueck



COUNTY SURVEYOR FORM NO. 1

SURVEY CONTROL ORDER

Horizontal \_\_\_\_\_  
Vertical \_\_\_\_\_

WISCONSIN COORDINATE SYSTEM

Corner	East (X)	North (Y)	Elevation (Z)	Zone
Control Sta. Name				

City, Village or Town Sparta  
County of Monroe