

CERTIFICATE

CERTIFIED LAND CORNER

No. 128

21704330020

I, Harley A. Sime, do hereby certify that on the 18 day of August 1975, I found (evidence) (~~no evidence~~) of the S 1/4 corner of Section 33, T 17 N, R 4W, Fourth Principal Meridian, and I re-established said corner according to the Wisconsin Statutes as shown and described hereon.

History of original corner establishment:

County Surveyor Fred Holden set a stone at this corner in April of 1902.

Description of corner evidence found:

Found stone set by Fred Holden and 3/4"x24" iron bar over stone set by D.A. Marten in November of 1968. Replaced the iron bar and stone with a Harrison monument.

Dated this 5 day of March 1976.

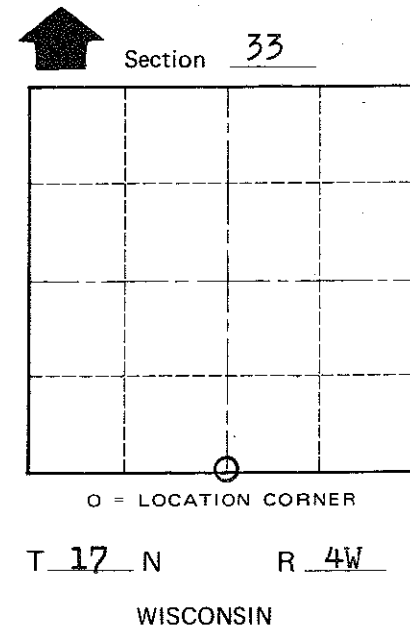
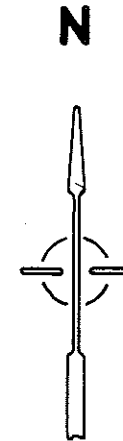
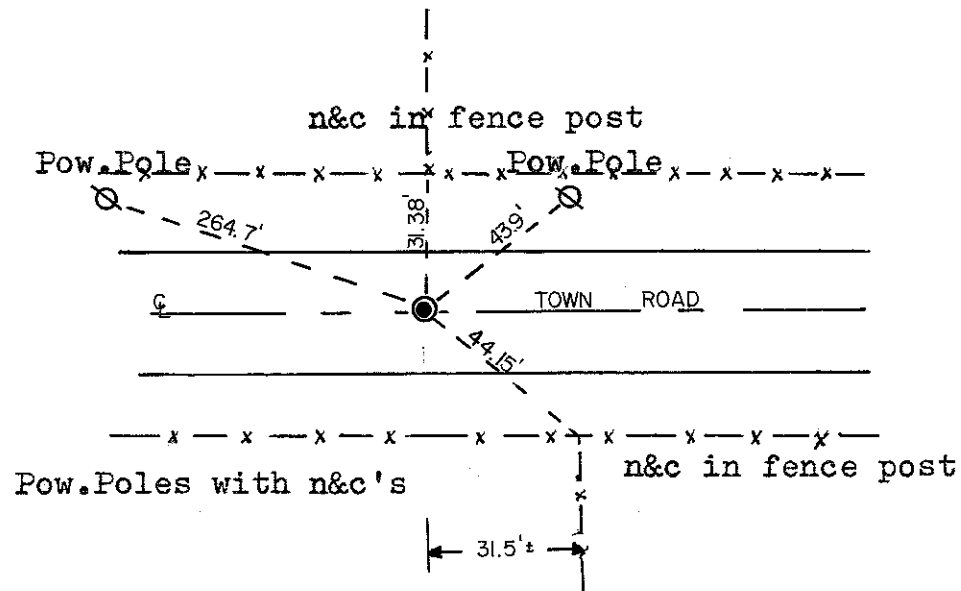
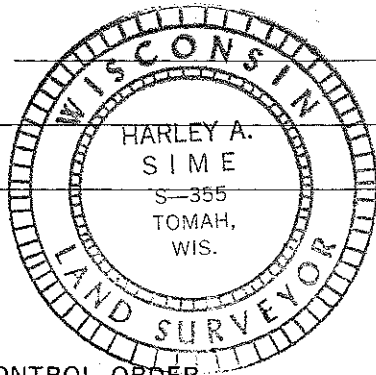
Harley A. Sime
County Surveyor
Title

COUNTY SURVEYOR FORM NO. 1

Description of corner and witness monuments, references and accessories used to perpetuate the original or re-established location of this corner:

Witnesses to corner location:

D.J. Malliet - Reg. Surveyor
A. Lueck
D. Dade



SURVEY CONTROL ORDER

Horizontal _____
Vertical _____

WISCONSIN COORDINATE SYSTEM

Corner	East (X)	North (Y)	Elevation (Z)	Zone
Control Sta. Name				

City, Village or Town Sparta

County of Monroe