

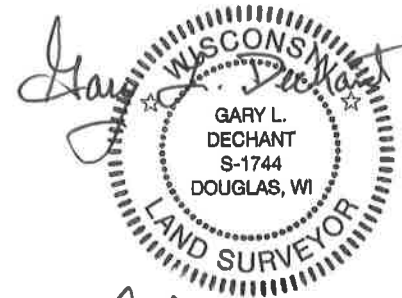
**U.S. PUBLIC LAND CORNER
MAINTENANCE**

131

**Corner ID: SE Sec. 31, T17N-R4W
21704310000**

<u>DATE</u>	<u>CREW</u>	<u>MONUMENT INFO</u>		
April 23, 2020	Zachariah P. Dechant Gary L. Dechant	Existing Harrison, intact, down 10", 12' north of Jackpot Ave 133' east of driveway 4995 Jackpot	<u>Compass Bearing</u>	<u>Distance</u>
1)	Set 3/4"x24" round iron bar, down 10" in field		N10E	26.81'
2)	Set 3/4"x24" round iron bar, down 10", south edge of road		S38E	33.29'
3)	Set 3/4"x24" round iron bar, down 10"		S10W	59.37'
4)	Set 3/4"x24" round iron bar, down 10" center of field entrance		N38W	29.44'

Corner and reference markers set on straight lines.



April 27, 2020

I, Harley A. Sime, do hereby certify that on the 14 day of June 19 76, I found ~~(evidence)~~ (no evidence) of the SE corner of Sec. 31, T17 N, R 4 W, Fourth Principal Meridian, and I re-established said corner according to the Wisconsin Statutes as shown and described hereon.

Dated this 9 day of July 19 76.

Harley A. Sime
 COUNTY SURVEYOR

History of original corner establishment:

See Reverse Side For Maintenance

Description of corner evidence found: By the aerial photo the road does not follow the Section line at times; it's difficult to determine where they do coincide. A straight line from the SE corner of Sec. 32 to the SW corner of Sec. 31, placed the corner on a line 16'+ South of the centerline of the road and made the West line of Sec. 32 way long of a mile. By producing a straight line from the NE corner of Sec. 33 to the NW corner of Sec. 32 and accepting the location of the SW corner of Sec. 33; and placing the NW corner of Sec. 33 at the intersection of the aforementioned straight line and the fence extended, produced a distance of 5282.76' for the West line of Sec. 33. I computed the East line of Sec. 31 as the mean distance of the West line of Sec. 31 and the East line of Sec. 32, which computed to be 5288.0'. I placed the corner 5288.0' from the NE corner of Sec. 31 and on the computed bearing of the fence extending North from the SE corner of Sec. 31. This location

Description of corner and witness monuments, references and accessories used to perpetuate the original or re-established location of this corner:

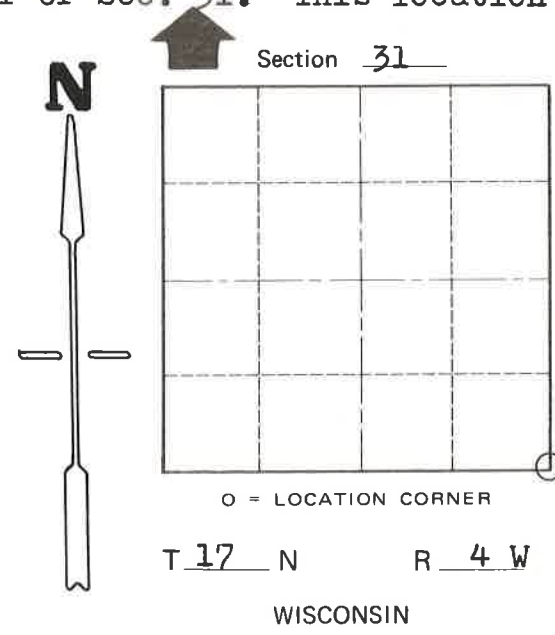
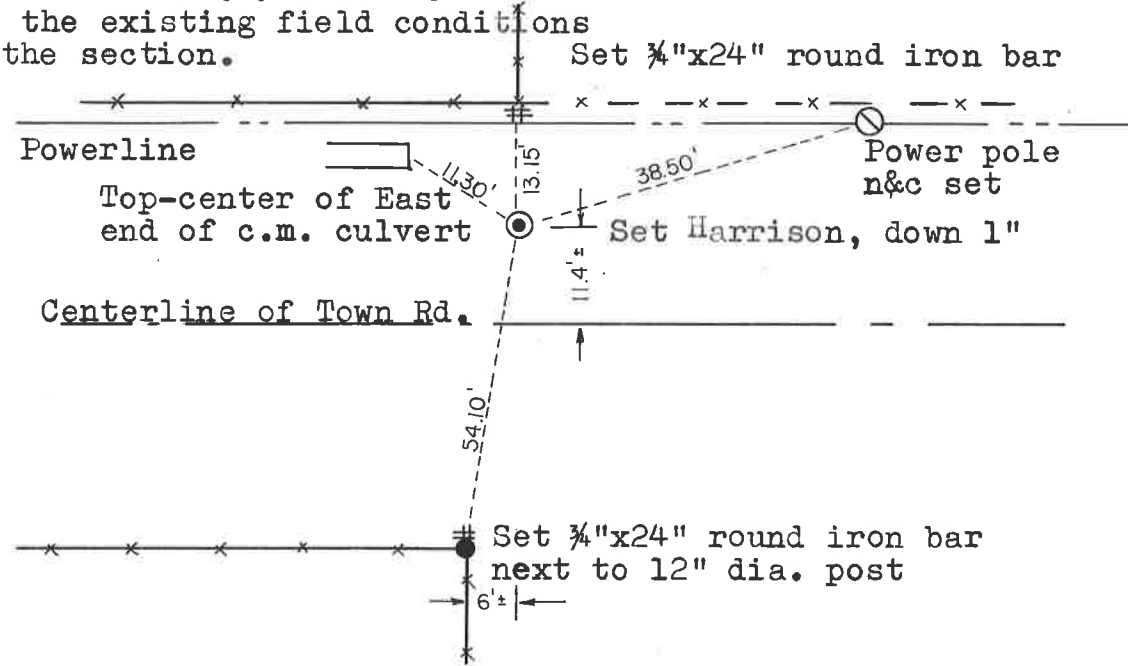
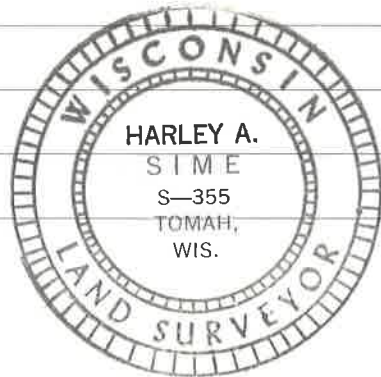
agreed well with the existing field conditions and the rest of the section.

Witnesses to corner location:

Douglas J. Malliet
 D.J. Malliet, Crew chief, R.L.S.

A.L. Lueck

B. Meyer



COUNTY SURVEYOR FORM NO. 1

SURVEY CONTROL ORDER

Horizontal	_____
Vertical	_____

WISCONSIN COORDINATE SYSTEM

Corner	East (X)	North (Y)	Elevation (Z)	Zone
Control Sta. Name				

City, Village or Town of Sparta

County of Monroe