

CERTIFICATE

CERTIFIED LAND CORNER

No. 110

21704290020

I, Harley A. Sime, do hereby certify that on the 14 day of June 19 76, I found ~~(evidence)~~ (no evidence) of the N¹/₄ corner of Sec. 32, T 17 N, R 4W, Fourth Principal Meridian, and I re-established said corner according to the Wisconsin Statutes as shown and described hereon.

Dated this 13 day of July 19 76.

Harley A. Sime

COUNTY SURVEYOR
Title

History of original corner establishment:

Description of corner evidence found:

By observing the aerial photos and field conditions it is evident that the road shifts North & South on the section lines. Placing the corner on line and midway between the section corners to the East and West fit the existing North-South fences and the traveled roadway fairly well.

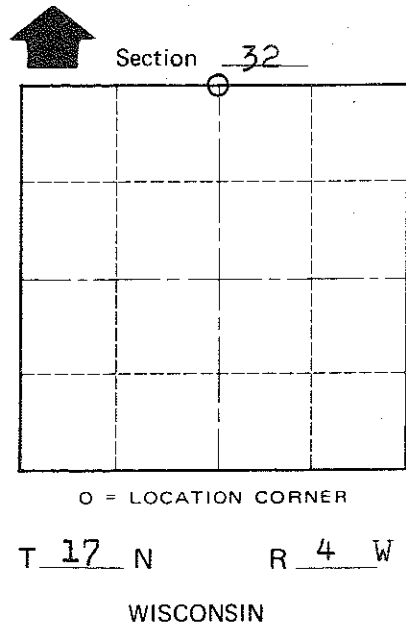
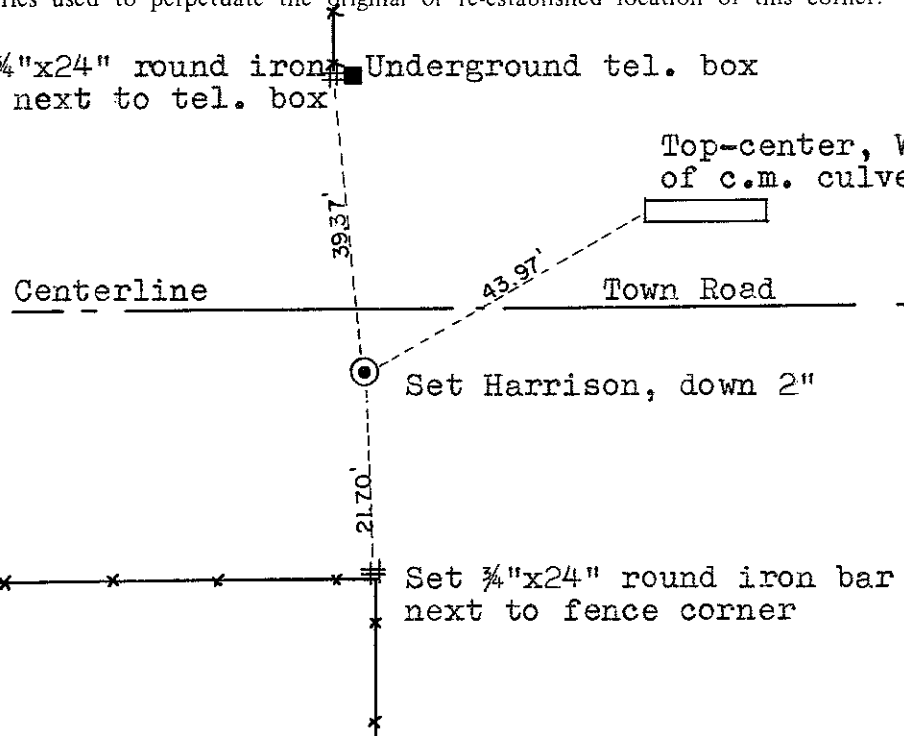
Description of corner and witness monuments, references and accessories used to perpetuate the original or re-established location of this corner:

Set $\frac{3}{4}$ "x24" round iron bar, next to tel. box

Top-center, West end of c.m. culvert


Set Harrison, down 2"

Set $\frac{3}{4}$ "x24" round iron bar next to fence corner



Witnesses to corner location:

Douglas J. Malliet
D. J. Malliet, Crew chief, R.L.S.
A.L. Lueck
B. Meyer



COUNTY SURVEYOR FORM NO. 1

SURVEY CONTROL ORDER

Horizontal	_____
Vertical	_____

WISCONSIN COORDINATE SYSTEM

Corner	East (X)	North (Y)	Elevation (Z)	Zone
Control Sta. Name				

City, Village or Town of Sparta

County of Monroe