

CERTIFICATE

CERTIFIED LAND CORNER

No. 102

21704250020

I, Harley A. Sime, do hereby certify that on the 24 day of July 1975, I found (evidence) (~~marked~~) of the N 1/4 corner of Section 36, T17 N, R 4W, Fourth Principal Meridian, and I re-established said corner according to the Wisconsin Statutes as shown and described hereon.

History of original corner establishment:

Description of corner evidence found:

Found 3/4" iron bar set by D.A. Marten, and replaced it with a Harrison monument.

Dated this 23 day of Jan 1976.

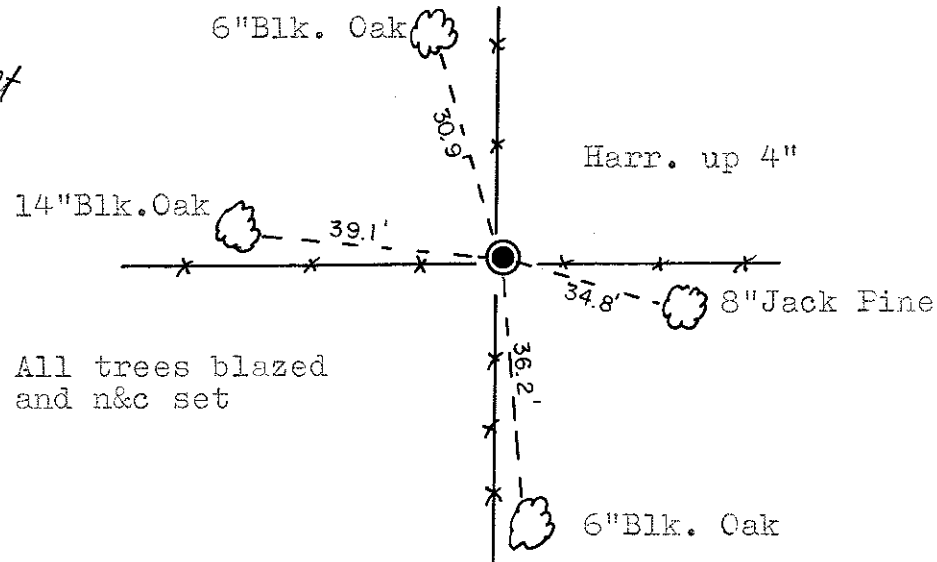
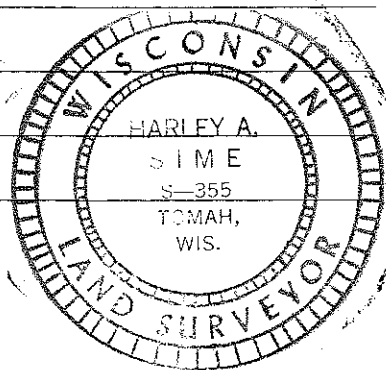
Harley A. Sime
County Surveyor
Title

Description of corner and witness monuments, references and accessories used to perpetuate the original or re-established location of this corner:

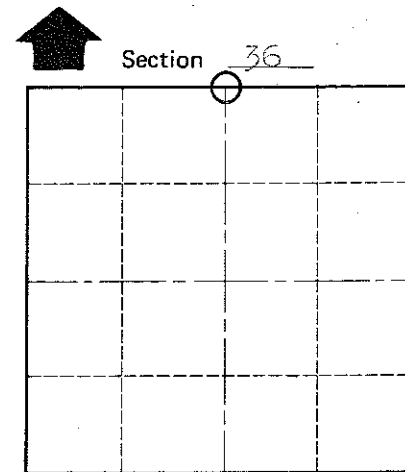
Witnesses to corner location: Douglas J. Malliet
D. Malliet - Crew Chief, R.L.S.

D. Dade

T. Jeatran



All trees blazed and n&c set



O = LOCATION CORNER

T 17 N R 4W

WISCONSIN

COUNTY SURVEYOR FORM NO. 1

SURVEY CONTROL ORDER

Horizontal	_____
Vertical	_____

WISCONSIN COORDINATE SYSTEM

Corner	East (X)	North (Y)	Elevation (Z)	Zone
Control Sta. Name				

City, Village or Town Sparta

County of Monroe