

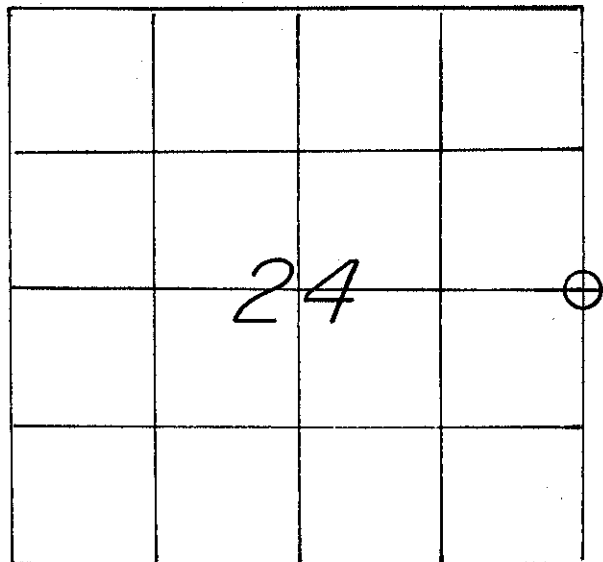
21705242000

U. S. PUBLIC LAND SURVEY MONUMENT RECORD

SECTION 24 T 17 N, R 5 W, TOWN OF BURNS

LA CROSSE COUNTY

W 1/4 Sec. 19 - T17N - R4W



LOCATION OF LANDMARK

Crew: WILLIAM C. JUNG
 PETER F. FOLLANSBEE
 Date: 4/21/1997

WISCONSIN COORDINATE SYSTEM
North
East
Theta Angle
Horiz. Order
Vert. Order
TYPE OF LANDMARK
Existing Harrison marker.
BEARINGS ARE REFERENCED TO
True

Describe any record evidence, monument evidence, testimonial evidence or any other material evidence you considered and whether the monument was found or restored through acceptance of an obliterated evidence location.

I reset the Harrison marker that Malliet set back in 1975.

Describe or show any material discrepancy between the location of the restored corner and that of the corner previously restored or reestablished.

None Known.

11/7/97

CERTIFICATE

I, Harley A. Sime, do hereby certify that on the 25 day of September 19 75, I found ~~(evidence)~~ (no evidence) of the W 1/4 corner of Sec. 19, T 17 N, R 4W, Fourth Principal Meridian, and I re-established said corner according to the Wisconsin Statutes as shown and described hereon.

Dated this 5 day of March 19 76.

Harley A. Sime
 COUNTY SURVEYOR
Title

CERTIFIED LAND CORNER

No. 74
See New Tie sheet

History of original corner establishment:

Description of corner evidence found:

Accepted the position of 3-way fence corner as the best available field evidence. The existing field conditions matched well with the remainder of the section.

COUNTY SURVEYOR FORM NO. 1

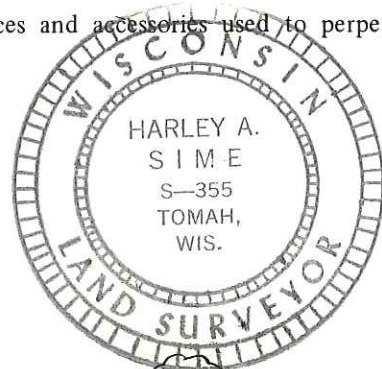
Description of corner and witness monuments, references and accessories used to perpetuate the original or re-established location of this corner:

Set Harrison up 3 1/2".

Witnesses to corner location:

D.J. Malliet-Crew Chief RLS

A. Lueck



6" Elm

101.5'

Wandering Fence

Set 3/4" Hexagonal I.B.

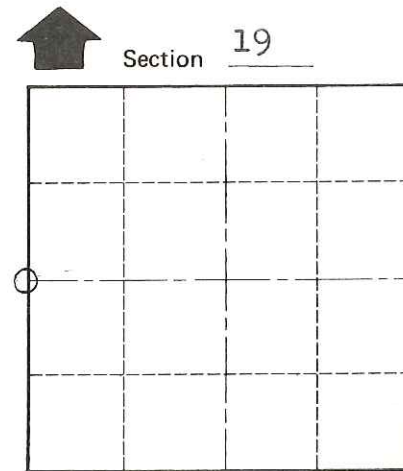
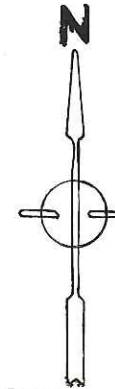
GULLY

75.0'

25.1'

24" Bur Oak

5" Box Elder



O = LOCATION CORNER

T 17 N R 4W

WISCONSIN

NOTE: All trees blazed and with nail cap

SURVEY CONTROL ORDER

Horizontal	_____
Vertical	_____

WISCONSIN COORDINATE SYSTEM

Corner	East (X)	North (Y)	Elevation (Z)	Zone
Control Sta. Name				

City, Village or Town Sparta

County of Monroe