

CERTIFICATE

CERTIFIED LAND CORNER

No. 73

**21705130000**

I, Harley A. Sime, do hereby certify that on the 25 day of April 19 75, I found ~~(evidence)~~ (no evidence) of the S.W. corner of Section 18, T 17 N, R 4W, Fourth Principal Meridian, and I re-established said corner according to the Wisconsin Statutes as shown and described hereon.

History of original corner establishment:

Dated this 22 day of Jan. 1976.

Harley A. Sime  
County Surveyor  
Title

Description of corner evidence found:

Accepted the occupied fence corner as the best available evidence. Said corner fits the West line of the Township and the South line of Section 18. The occupied section corners and the occupied 1/4 corner on the South line of Section 18 are all on line and the occupied distance is within 5.6 ft. of the record distance.

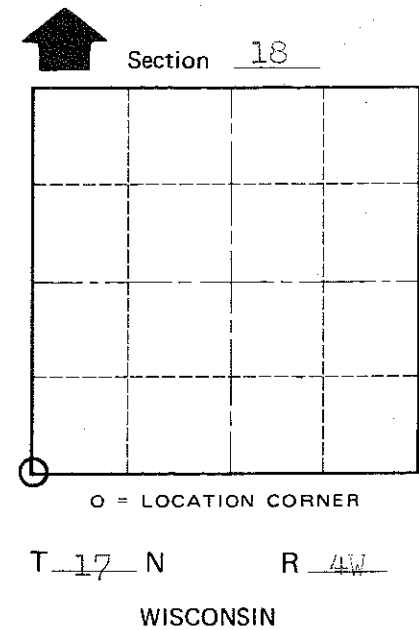
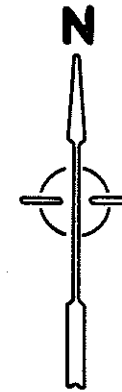
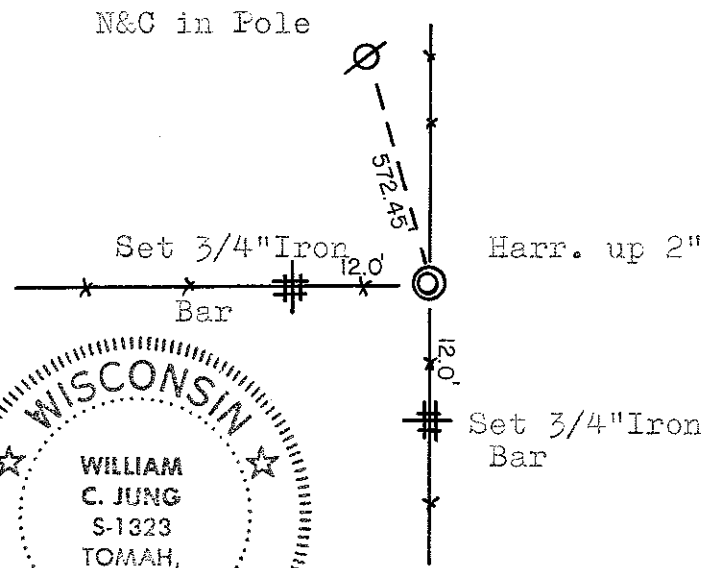

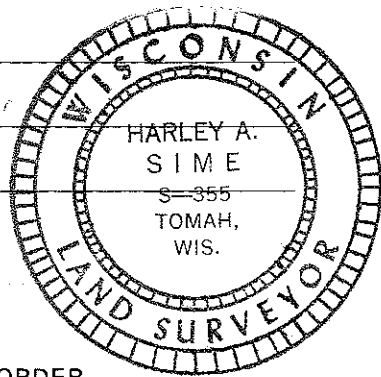
COUNTY SURVEYOR FORM NO. 1

Description of corner and witness monuments, references and accessories used to perpetuate the original or re-established location of this corner:

Set a Harrison marker, up 2".

Witnesses to corner location:

W.C. Jung - Crew Chief W.C. Jung  
D. Malliet  
A. Lueck



SURVEY CONTROL ORDER

Horizontal \_\_\_\_\_  
Vertical \_\_\_\_\_

WISCONSIN COORDINATE SYSTEM

Corner	East (X)	North (Y)	Elevation (Z)	Zone
Control Sta. Name				

City, Village or Town Sparta  
County of Monroe