

CERTIFICATE

I, Harley A. Sime, do hereby certify that on the 9 day of February 1976, I found (evidence) (~~no evidence~~) of the NE corner of Sec. 28, T 17 N, R 4 W, Fourth Principal Meridian, and I re-established said corner according to the Wisconsin Statutes as shown and described hereon.

Dated this 9 day of July 1976.

Harley A. Sime
 COUNTY SURVEYOR
 Title

CERTIFIED LAND CORNER

No. 87

21704210000

History of original corner establishment:

Hamilton LaRue visited this corner 16 Nov. 1899.

Description of corner evidence found:

I found a 1' diameter post at this corner location, which D.L. Mulock had accepted and assumed to be the corner. I talked to Mr. Roy Smith who said that he believed this to be the corner. This corner lies on the North boundary of his property. I accepted this post to be the corner.

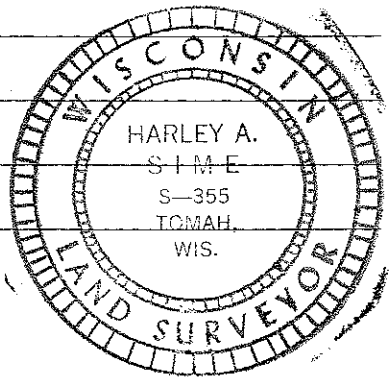
COUNTY SURVEYOR FORM NO. 1

Description of corner and witness monuments, references and accessories used to perpetuate the original or re-established location of this corner:

A 2"x72" iron pipe in place of a Harrison because of high ground water.

Witnesses to corner location:
Douglas J. Malliet
 D.J. Malliet, Crew chief, R.L.S.

A.L. Lueck



1'x7' post leaned over to the NW

All trees blazed & n&c set

24" Elm

109'±

20.7'

35.50'

3" Elm

3" Elm

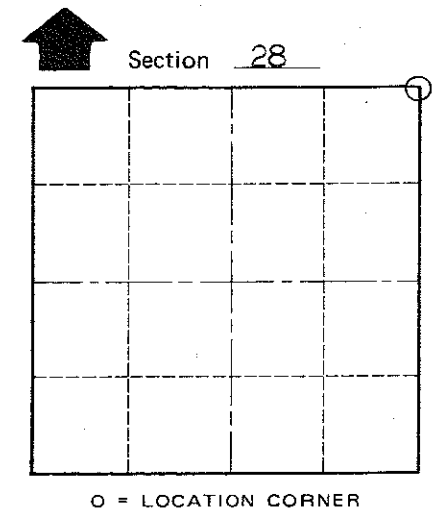
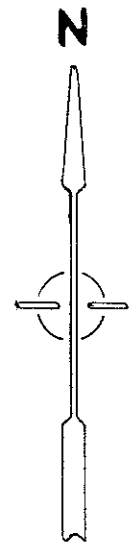
12.30'

45.20'

Set 2"x72" iron pipe, up 12"±, 1½' SE of post

5" Elm

59.30'



O = LOCATION CORNER

T 17 N R 4 W

WISCONSIN

SURVEY CONTROL ORDER

Horizontal	_____
Vertical	_____

WISCONSIN COORDINATE SYSTEM

Corner	East (X)	North (Y)	Elevation (Z)	Zone
Control Sta. Name				

City, Village or Town of Sparta

County of Monroe