

CERTIFICATE

CERTIFIED LAND CORNER

No. 76H

21704203000

I, Harley A. Sime, do hereby certify that on the 4 day of April 1975, I found (evidence) ~~(no evidence)~~ of the W/16 NW 1/4 corner of Section 21, T17 N, R 4W, Fourth Principal Meridian, and I re-established said corner according to the Wisconsin Statutes as shown and described hereon.

History of original corner establishment:

Description of corner evidence found:

Dated this 22 day of Jan. 1976.

Found a 1" iron pipe in a 4-way fence corner that been used in a previous survey.

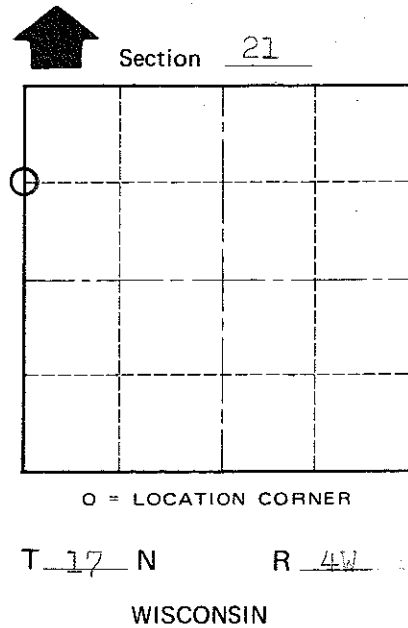

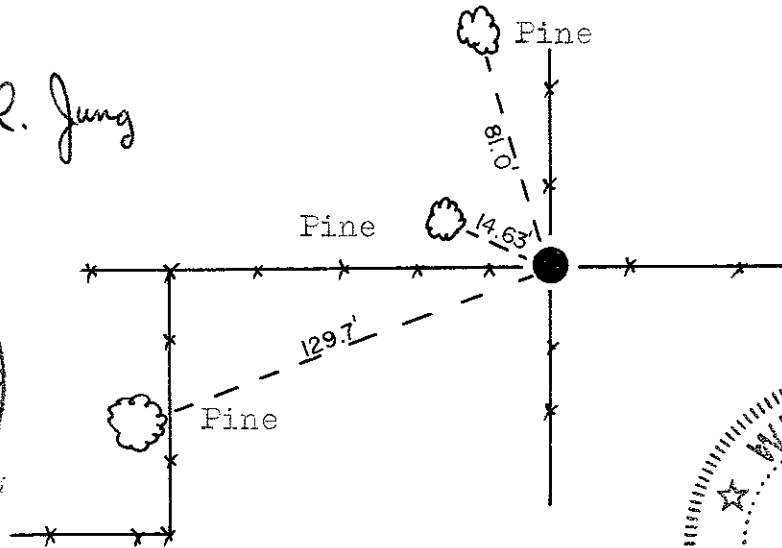

Harley A. Sime
County Surveyor
Title

Description of corner and witness monuments, references and accessories used to perpetuate the original or re-established location of this corner:

Fd. a 1" pipe.

Witnesses to corner location:

W.C. Jung - Crew Chief *W.C. Jung*
D. Malliet
A. Lueck



All trees have n&c's

SURVEY CONTROL ORDER

Horizontal	_____
Vertical	_____

WISCONSIN COORDINATE SYSTEM

Corner	East (X)	North (Y)	Elevation (Z)	Zone
Control Sta. Name				

City, Village or Town Sparta

County of Monroe

COUNTY SURVEYOR FORM NO. 1