

CERTIFICATE

CERTIFIED LAND CORNER

No. 90

21704200020

I, Harley A. Sime, do hereby certify that on the 9 day of September 19 75, I found ~~(evidence)~~ (no evidence) of the N 1/4 corner of Section 29, T 17 N, R 4W, Fourth Principal Meridian, and I re-established said corner according to the Wisconsin Statutes as shown and described hereon.

Dated this 22 day of Jan. 1976.

Harley A. Sime  
County Surveyor  
T118

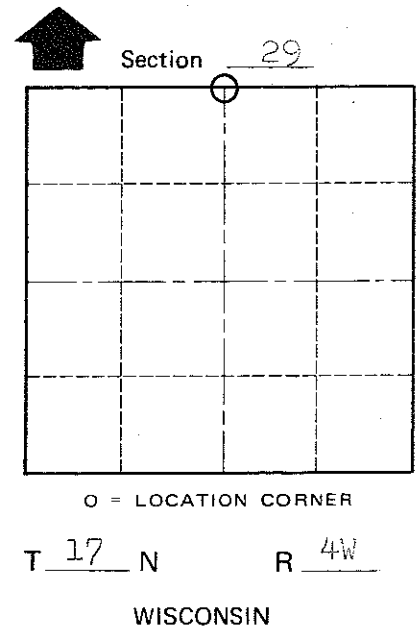
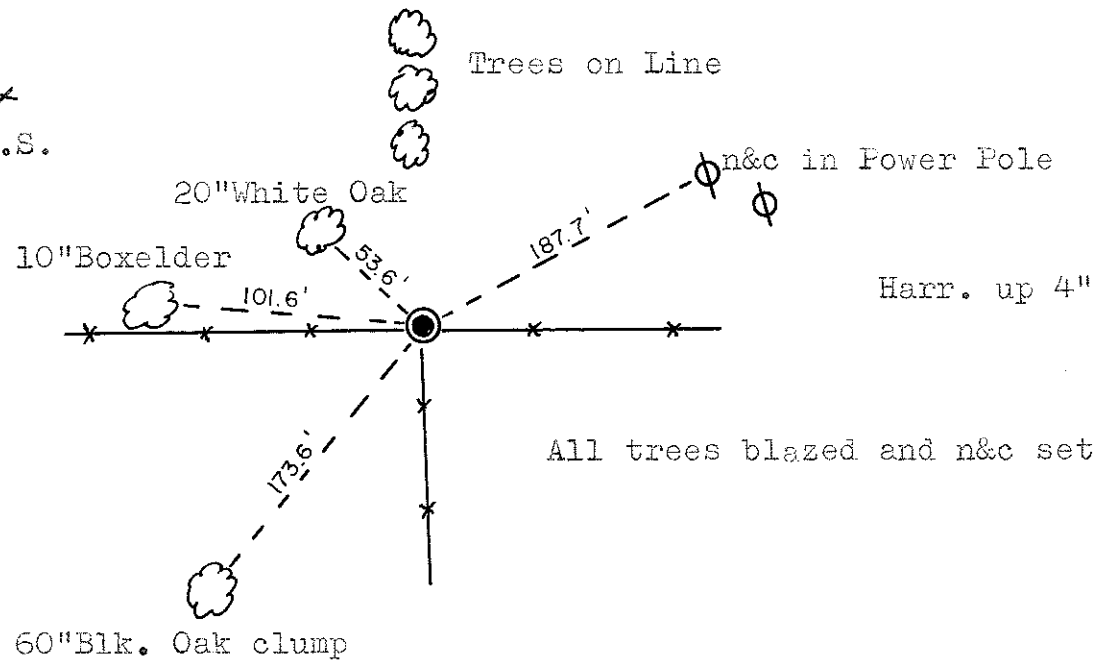
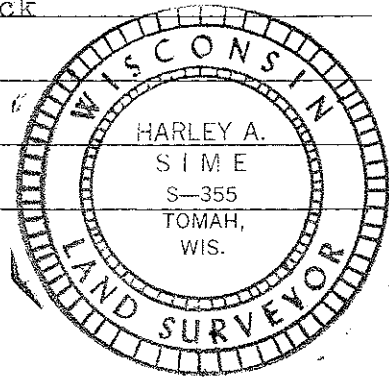
History of original corner establishment:

Description of corner evidence found:

This corner was set according to existing field conditions, a 3-way fence corner as the best available evidence. This location agreed well with the rest of the section.

Description of corner and witness monuments, references and accessories used to perpetuate the original or re-established location of this corner:

Witnesses to corner location: Douglas J. Malliet  
D. Malliet - Crew Chief, R.L.S.  
A. Iueck



COUNTY SURVEYOR FORM NO. 1

SURVEY CONTROL ORDER

Horizontal \_\_\_\_\_  
Vertical \_\_\_\_\_

WISCONSIN COORDINATE SYSTEM

Corner	East (X)	North (Y)	Elevation (Z)	Zone
Control Sta. Name				

City, Village or Town Sparta  
County of Monroe