

91

**U.S. PUBLIC LAND CORNER
MAINTENANCE**

**Corner ID : SE Sec. 19, T17N-R4W
21704190000**

DATE	CREW	MONUMENT TYPE
November 21, 2018	Zachariah P. Dechant Gary L. Dechant	Found Harrison, top broke off, down 18" in center of Icarus Road. Set concrete nails 2' N & E. 16' south of driveway - 17022 Icarus 1 1/4" iron pipe 33' west, down 4" (1975 tie)

References:	Bearing	Distance
1) Set 3/4"x 24" round iron bar, in lawn, 7' SW of 14" Maple	N49E	47.61'
2) Set 3/4"x 24" round iron bar, in lawn	S73E	42.52'
3) Set 3/4"x 24" round iron bar, in lawn	S49W	55.70'
4) Set 3/4"x 24" round iron bar, in lawn, 23' SE of 6" Tree	N73W	37.66'

Harrison and reference markers set on straight lines.

Gary L. Dechant
GARY L. DECHANT
S-1744
DOUGLAS, WI
LAND SURVEYOR
November 21, 2018

CERTIFICATE

CERTIFIED LAND CORNER

No. 91

I, Harley A. Sime, do hereby certify that on the 10 day of July 19 75, I found (evidence) ~~(no evidence)~~ of the S.E. corner of Section 19, T 17 N, R 4W, Fourth Principal Meridian, and I re-established said corner according to the Wisconsin Statutes as shown and described hereon.

Dated this 23 day of Jan. 19 76.

Harley A. Sime
County Surveyor
Title

History of original corner establishment:

Description of corner evidence found:

Found an iron pipe that had been used in previous surveys. Removed it and replaced it with a Harrison marker.

See Reverse Side For Maintenance

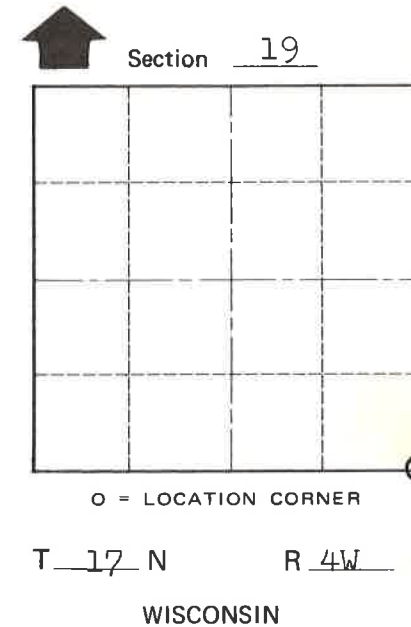
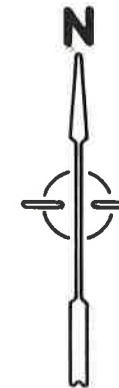
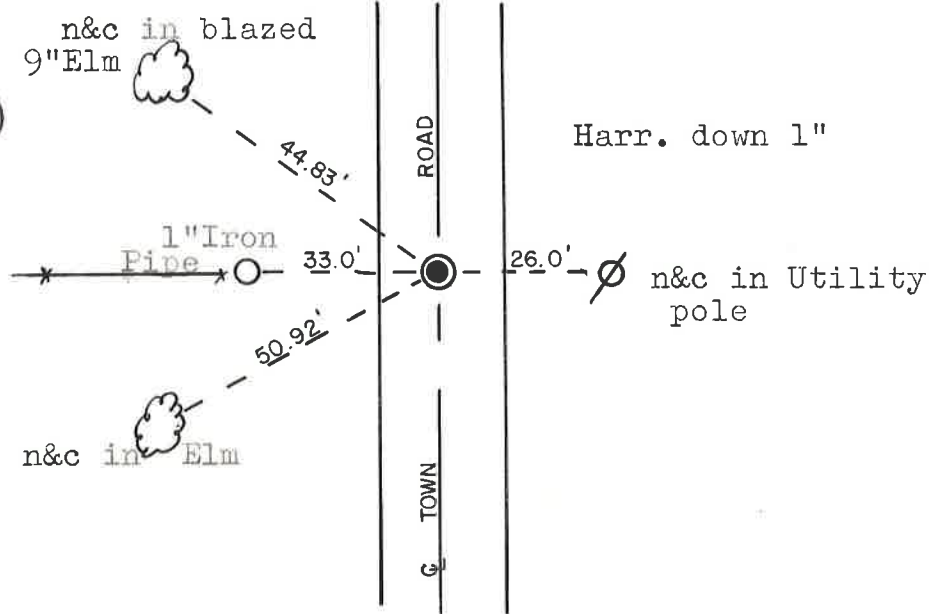
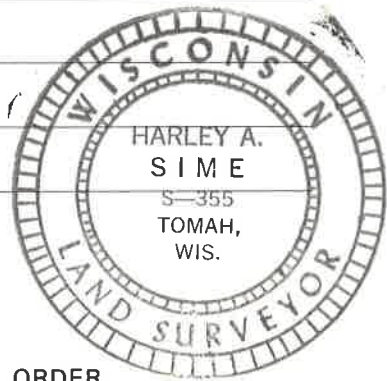


Description of corner and witness monuments, references and accessories used to perpetuate the original or re-established location of this corner:

Set a Harrison in the road, down 1".

Witnesses to corner location:

W.C. Jung - Crew Chief
D. Dade
G. Dechant



SURVEY CONTROL ORDER

Horizontal _____
Vertical _____

WISCONSIN COORDINATE SYSTEM

Corner	East (X)	North (Y)	Elevation (Z)	Zone
Control Sta. Name				

City, Village or Town Sparta

County of Monroe

COUNTY SURVEYOR FORM NO. 1