

CERTIFICATE

CERTIFIED LAND CORNER

No. 72

21704180020

I, Harley A. Sime, do hereby certify that on the 25 day of April 1975, I found ~~(evidence)~~ (no evidence) of the S 1/4 corner of Section 18, T 17 N, R 4W, Fourth Principal Meridian, and I re-established said corner according to the Wisconsin Statutes as shown and described hereon.


History of original corner establishment:

Description of corner evidence found:

Dated this 22 day of Jan. 1976.

Set the corner proportionately between the section corners.

Harley A. Sime
County Surveyor
Title



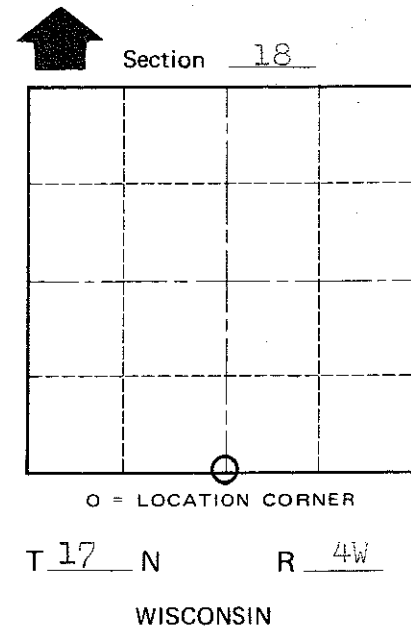
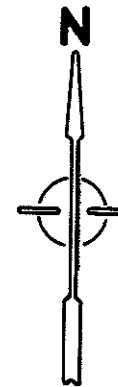
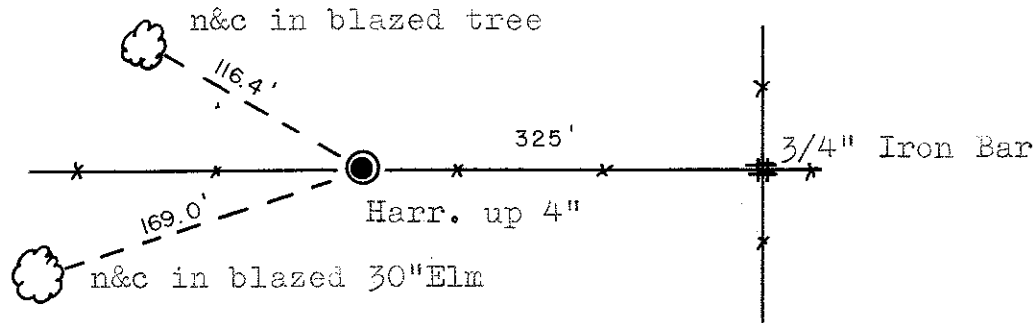

COUNTY SURVEYOR FORM NO. 1

Description of corner and witness monuments, references and accessories used to perpetuate the original or re-established location of this corner:

Set the a Harrison marker in the fence, up 4".

Witnesses to corner location:

W.C. Jung - Crew Chief
D. Malliet
A. Tueck



SURVEY CONTROL ORDER

Horizontal _____
Vertical _____

WISCONSIN COORDINATE SYSTEM

Corner	East (X)	North (Y)	Elevation (Z)	Zone
Control Sta. Name				

City, Village or Town Sparta
County of Monroe