

CERTIFICATE


CERTIFIED LAND CORNER

No. 71

21704180000

I, Harley A. Sime, do hereby certify that on the 25 day of April 19 75, I found ~~(evidence)~~ (no evidence) of the S.E. corner of Section 18, T 17 N, R 4W, Fourth Principal Meridian, and I re-established said corner according to the Wisconsin Statutes as shown and described hereon.

History of original corner establishment:



Description of corner evidence found:

Dated this 22 day of Jan. 19 76.

Harley A. Sime  
County Surveyor  
Title

Accepted occupied fence corner as the best available evidence. Said corner is on line with the next two corners North, and on line with the occupied line and corners West to the Town line. The South line of Sec. 18 is within 5.6 ft. of the record distance. Said corner also fits conditions East and South.

COUNTY SURVEYOR FORM NO. 1

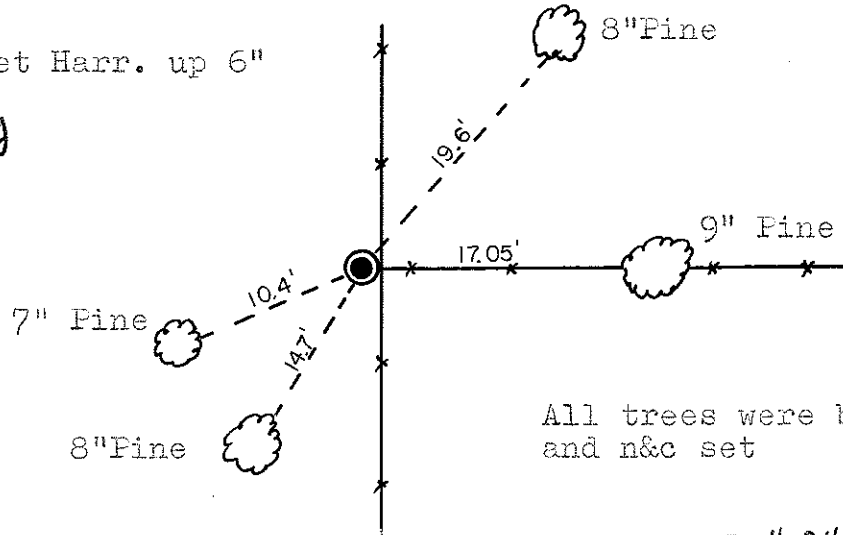
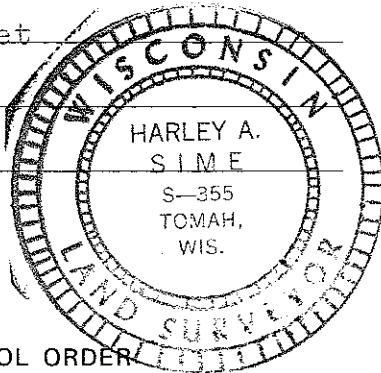
Description of corner and witness monuments, references and accessories used to perpetuate the original or re-established location of this corner:

Set a Harrison marker at the fence corner, up 6".

Witnesses to corner location:

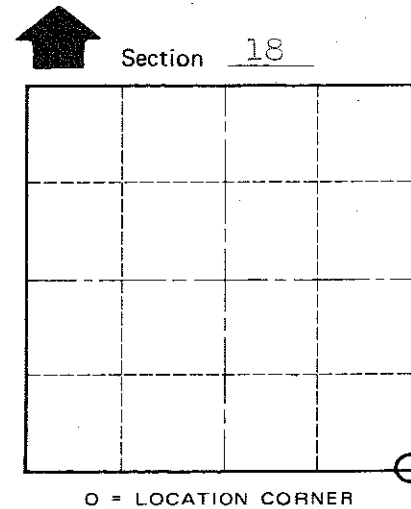
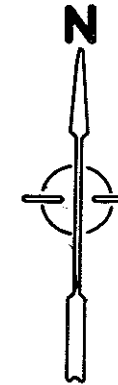
W.C. Jung - Crew Chief *W.C. Jung*  
A. Iueck  
D. Malliet

Set Harr. up 6"



All trees were blazed and n&c set

SIGN PLACED 4-24-91



T 17 N R 4W

WISCONSIN

SURVEY CONTROL ORDER

Horizontal \_\_\_\_\_  
Vertical \_\_\_\_\_

WISCONSIN COORDINATE SYSTEM

Corner	East (X)	North (Y)	Elevation (Z)	Zone
Control Sta. Name				

City, Village or Town Sparta

County of Monroe