


CERTIFICATE

CERTIFIED LAND CORNER

No. 56

21704172000



I, Harley A. Sime, do hereby certify that on the 6 day of May 1975, I found ~~(evidence)~~ (no evidence) of the W 1/4 corner of Section 16, T17 N, R 4W, Fourth Principal Meridian, and I re-established said corner according to the Wisconsin Statutes as shown and described hereon.

History of original corner establishment:

Description of corner evidence found:

Dated this 19 day of Jan. 1976.

[Signature]
County Surveyor
Title

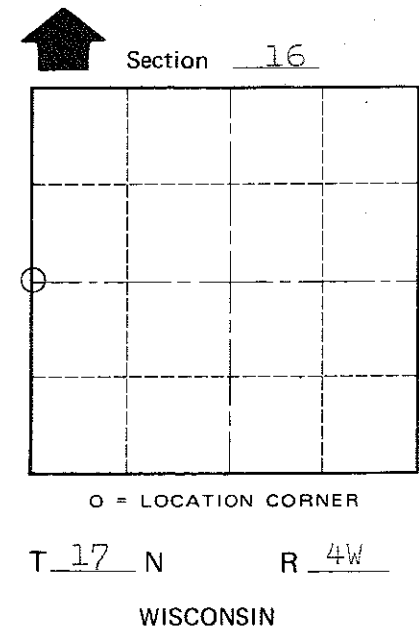
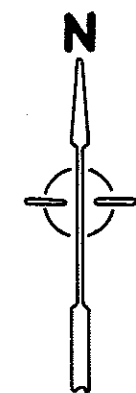
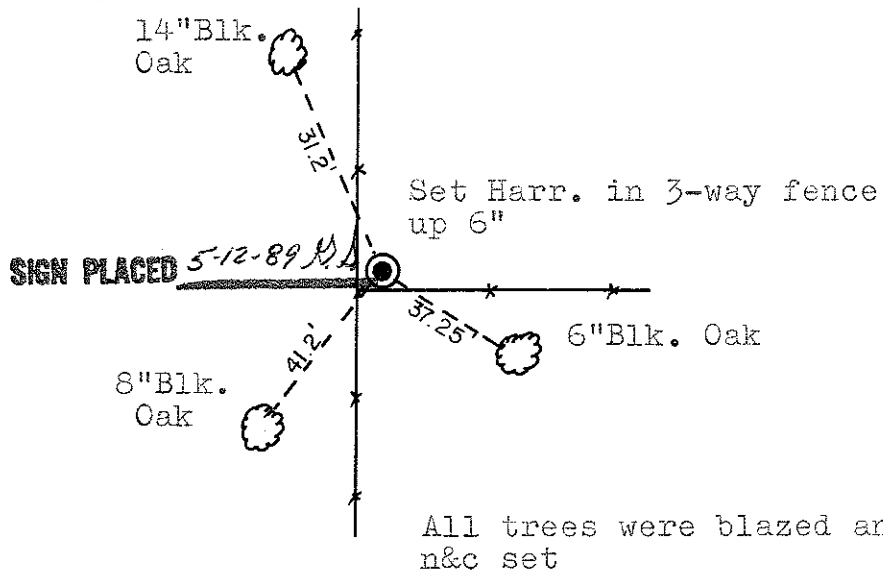

Accepted a 3-way fence corner as the best available evidence. Fits overall conditions.

COUNTY SURVEYOR FORM NO. 1

Description of corner and witness monuments, references and accessories used to perpetuate the original or re-established location of this corner:
Set a Harrison marker at the fence corner, up 6".

Witnesses to corner location:

W.C. Jung - Crew Chief [Signature]
A. Lueck
D. Malliet



SURVEY CONTROL ORDER

Horizontal _____
Vertical _____

WISCONSIN COORDINATE SYSTEM

Corner	East (X)	North (Y)	Elevation (Z)	Zone
Control Sta. Name				

City, Village or Town Sparta
County of Monroe