

CERTIFICATE

CERTIFIED LAND CORNER

No. 70

**21704170020**

I, Harley A. Sime, do hereby certify that on the 16 day of September 1975, I found ~~(evidence)~~ (no evidence) of the S 1/4 corner of Section 17, T 17 N, R 4W Fourth Principal Meridian, and I re-established said corner according to the Wisconsin Statutes as shown and described hereon.

History of original corner establishment:

Description of corner evidence found:

Dated this 22 day of Jan. 1976.

Set the corner by extending the bearing from the S 1/4 cor. of Sec. 20 through the W 1/16 cor. of the NE 1/4 of Sec. 20, and at a distance from the W 1/16 cor. of the NE 1/4 of Sec. 20 equivalent to the distance from aforesaid forty cor. to the Center 1/4 cor. of Sec. 20. This was done to fit existing corners, surveys, and field conditions.


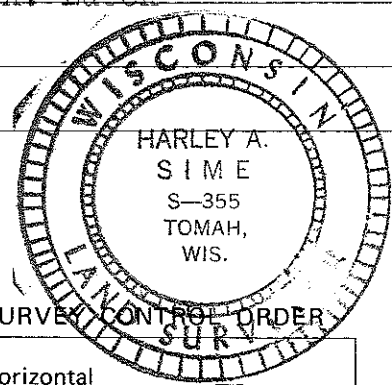
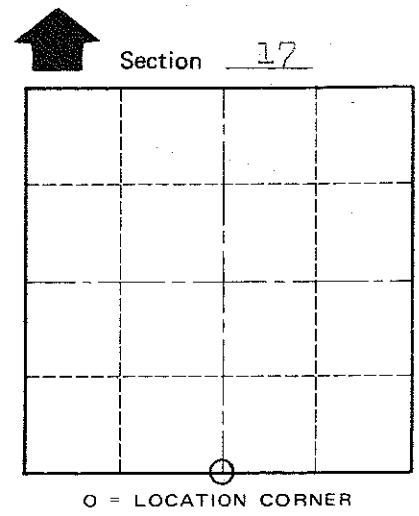
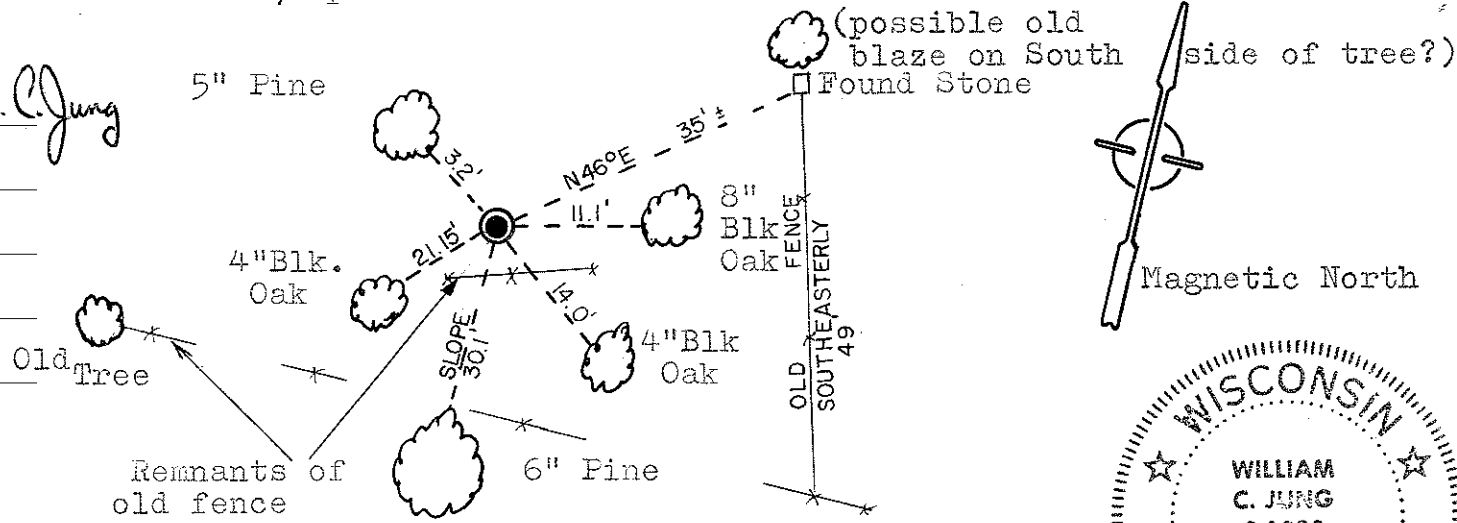
Harley A. Sime  
County Surveyor  
Title

Description of corner and witness monuments, references and accessories used to perpetuate the original or re-established location of this corner:

Set Harr. up 2" with white oak post by monument, up 4'.

Witnesses to corner location:

W.C. Jung - Crew Chief W.C. Jung  
D. Malliet  
A. Lueck



All trees were blazed and n&c set.

SIGN PLACED 12/21/79 W.C. Jung

Horizontal				
Vertical				
WISCONSIN COORDINATE SYSTEM				
Corner	East (X)	North (Y)	Elevation (Z)	Zone
Control Sta. Name				

City, Village or Town Sparta  
County of Monroe

COUNTY SURVEYOR FORM NO. 1