

CERTIFICATE

CERTIFIED LAND CORNER


No. 57

21704162000

I, Harley A. Sime, do hereby certify that on the 18 day of July 1975, I found (evidence) (~~no evidence~~) of the E 1/4 corner of Section 16, T17 N, R4W E, Fourth Principal Meridian, and I re-established said corner according to the Wisconsin Statutes as shown and described hereon.

Dated this 19 day of Jan. 1976.

Harley A. Sime
County Surveyor
Title



History of original corner establishment:

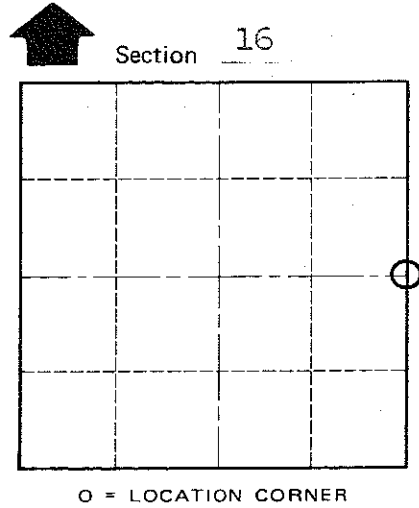
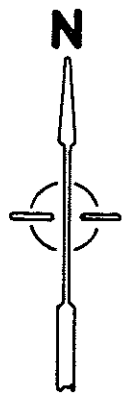
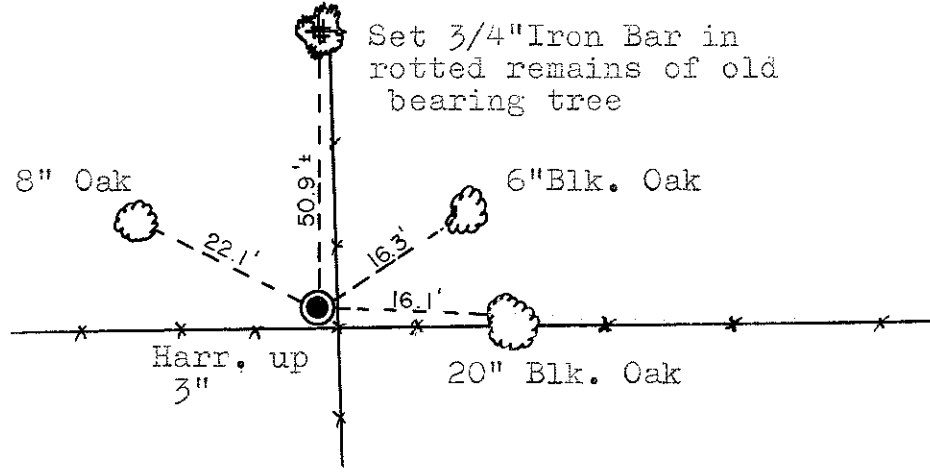

Description of corner evidence found:

Accepted the occupied fence corner as the best available evidence. Fits all overall conditions well. Also found what we believe to be the rotted remains of one of the original bearing trees, said tree also being mentioned in Holden's survey of 1902.

Description of corner and witness monuments, references and accessories used to perpetuate the original or re-established location of this corner:
Set a Harrison marker at the fence corner, up 3".

Witnesses to corner location:

W.C. Jung - Crew Chief W.C. Jung
A. Lueck
G. Dechant



T 17 N R 4W E

WISCONSIN

All trees blazed and n&c set.

COUNTY SURVEYOR FORM NO. 1

SURVEY CONTROL ORDER

Horizontal _____
Vertical _____

WISCONSIN COORDINATE SYSTEM

| Corner | East (X) | North (Y) | Elevation (Z) | Zone |
|-------------------|----------|-----------|---------------|------|
| Control Sta. Name | | | | |

City, Village or Town Sparta
County of Monroe