

# 67


**U.S. PUBLIC LAND CORNER  
MAINTENANCE**

**Corner ID : NW Sec.22, T17N-R4W  
21704160000**

<u>DATE</u>	<u>CREW</u>	<u>MONUMENT TYPE</u> -----
December 5, 2018	Zachariah P. Dechant Gary L. Dechant	Harrison intact, in north-south fence. Set sign 1' north. 95' west & 9' south of SW corner of house-16031 Hammock Road.

References:

	<u>Bearing</u>	<u>Distance</u>
1) Set 3/4"x24" round iron bar, down 2" 6' east of triple 40" White Oak (1975 BT) shows as double	N10E	47.37'
2) Set 3/4"x24" round iron bar, down 2" in lawn, 75' west of SW corner of house	N70E	20.75'
3) Set 3/4"x24" round iron bar, down 4", 4' NE of 5" Jack Pine	S50W	39.35'
4) Set 3/4"x24" round iron bar, down 4", 5' SE of 8" Jack Pine	N60W	54.98'



CERTIFICATE

I, Harley A. Sime, do hereby certify that on the 19 day of December 1975, I found (evidence) ~~(no evidence)~~ of the N.W. corner of Section 22, T 17 N, R 4W, Fourth Principal Meridian, and I re-established said corner according to the Wisconsin Statutes as shown and described hereon.

Dated this 22 day of Jan. 1976.

Harley A. Sime  
County Surveyor  
Title

CERTIFIED LAND CORNER

No. 67

History of original corner establishment:

Description of corner evidence found:



See Reverse Side For Maintenance

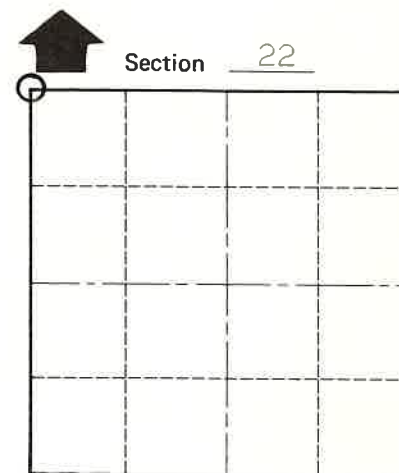

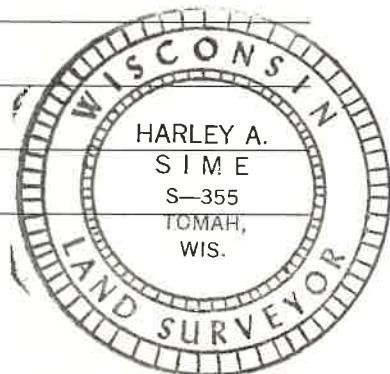
Found a 3/4"x24" iron bar set by Duane Marten in Jan. 1973 in the occupied fence corner, the occupied corner consisting of three brace posts in a N-S line fence, one post being very old. This corner fits surrounding conditions and evidence very well and thus was accepted as the section corner. Removed the iron bar and replaced it with a Harrison marker.

Description of corner and witness monuments, references and accessories used to perpetuate the original or re-established location of this corner:

Set a Harrison marker, up 2".

Witnesses to corner location:  
W.C. Jung - Crew Chief  
G. Sime

All trees were blazed.



O = LOCATION CORNER  
T 17 N R 4W  
WISCONSIN

SURVEY CONTROL ORDER

Horizontal	_____
Vertical	_____

WISCONSIN COORDINATE SYSTEM

Corner	East (X)	North (Y)	Elevation (Z)	Zone
Control Sta. Name				

City, Village or Town Sparta  
County of Monroe

COUNTY SURVEYOR FORM NO. 1