

U.S. LAND CORNER MAINTENANCE

Corner ID : SE Sec.14, T17N-R4W
21704140000

| DATE | CREW | MONUMENT TYPE ----- |
|---------------|--|---|
| July 26, 2013 | Zachariah P.Dechant Gary L. Dechant | Set 3/4"x18' in the middle of sidewalk East side of Water Street |

References:

Set 3/4"x24' hexagon iron bar, 7' south of brick bldg.
Existing feed pipe on gas meter
SW corner brick bldg.
Middle of water valve in sidewalk to the northwest
Middle of gas vale to the northwest in sidewalk

| <u>Bearing</u> | <u>Distance</u> |
|----------------|-----------------|
| S49E | 11.72' |
| S89E | 6.66' |
| East | 4.73' |
| northwest | 6.06' |
| northwest | 30.82' |

Gary L. Dechant



July 26, 2013

CERTIFICATE

CERTIFIED LAND CORNER

No. 63

21704140000

I, William C. Jung, do hereby certify that on the 12th day of May 1978, I found (evidence) (no evidence) of the NW corner of Section 24, T17 N, R 4 W, Fourth Principal Meridian, and I re-established said corner according to the Wisconsin Statutes as shown and described hereon.

History of original corner establishment:

Holden shows an iron stake at this corner in his notes of August 1902. This corner also shows up in other previous survey work.

Description of corner evidence found:

Old pipe was gone. Reset Holden's corner using survey points and notes used in previous survey work.

Dated this 12th day of Dec. 1978.

William C. Jung, R.L.S. 1323


Crew Chief, County Surveyor's Office

Description of corner and witness monuments, references and accessories used to perpetuate the original or re-established location of this corner:

Witnesses to corner location:

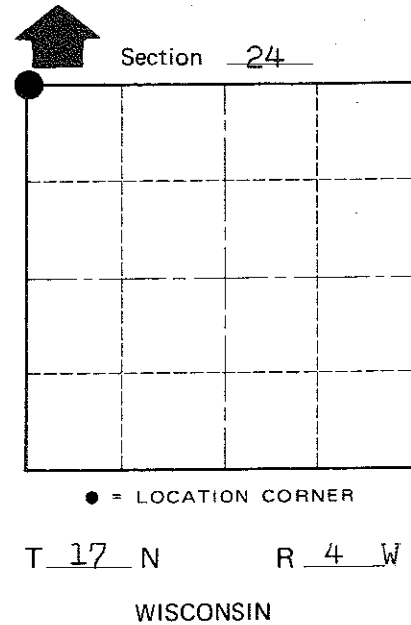
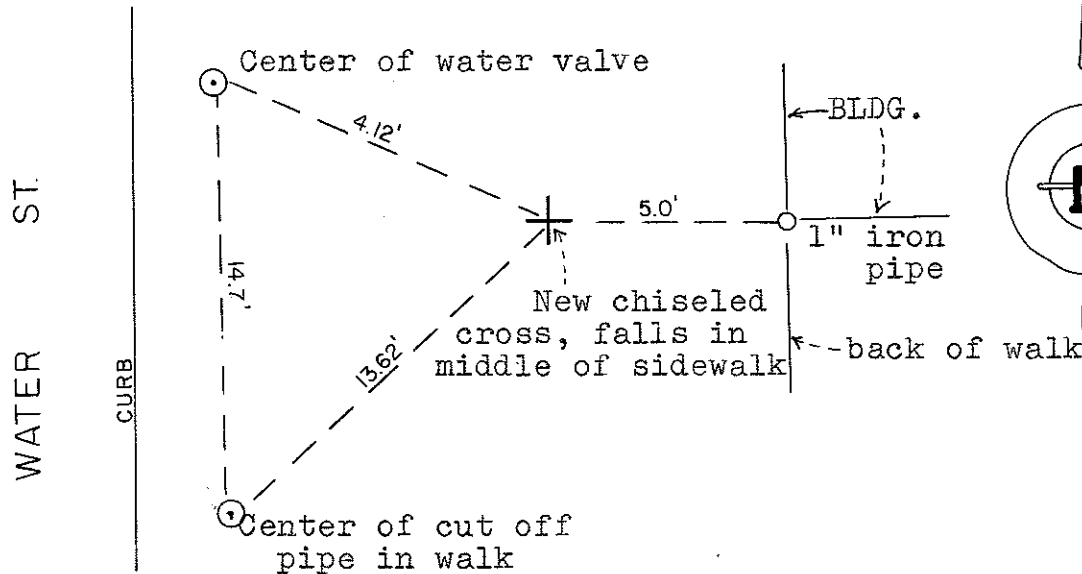
W. Jung

G. Dechant



Approved by: Harley A. Sime, County Surveyor

COUNTY SURVEYOR FORM NO. 1



SURVEY CONTROL ORDER

Table with 2 rows: Horizontal, Vertical

WISCONSIN COORDINATE SYSTEM

Table with 5 columns: Corner, East (X), North (Y), Elevation (Z), Zone

City, Village or Town Sparta, County of Monroe