

60


**U.S. PUBLIC LAND CORNER
MAINTENANCE**

**Corner ID : E1/4 Sec. 13, T17N-R4W
21704132000**

DATE	CREW	MONUMENT TYPE -----
November 20, 2018	Zachariah P. Dechant Gary L. Dechant	Found Harrison intact. Set sign 1' north. SE over bank of hole #10 (par 4) River Run Golf Course.

References:

	<u>Bearing</u>	<u>Distance</u>
1) Set 3/4"x 24" round iron bar, 4' SW of 14" Black Oak	N76E	39.30'
2) Set 3/4"x 24" round iron bar, 2' NW of 2'x4'x4' concrete slab at edge of swamp	S48E	45.19'
3) Set 3/4"x 24" round iron bar, 4' NW of 18" Red Pine (1985 BT)	S20E	38.69'
4) Set 3/4"x 24" round iron bar, 1' SE of concrete ball at toe of slope of bank	N28W	41.79'

Gary L. Dechant

November 20, 2018

I, Bryan H. Meyer, do hereby certify that on the 17th day of June 1985, I found ~~evidence~~ (no evidence) of the East 1/4 corner of Section 13, T 17 N, R 4 W Fourth Principal Meridian, and I re-established said corner according to the Wisconsin Statutes as shown and described hereon.

Dated this 27th day of June 1985.

Bryan H. Meyer

Deputy County Surveyor


Title

History of corner establishment since Original Government Survey

Kenyon was here in October of 1883, October of 1885 and in June of 1889. Holden was here in June of 1910. This corner was set in error in June of 1977 and in May of 1982.

Description of corner evidence found:

I set this corner by doubling over the bearing and distance of the line which runs along the East line of the SE 1/4 of the SE 1/4. This is the intended location of this corner from the June 1977 survey.



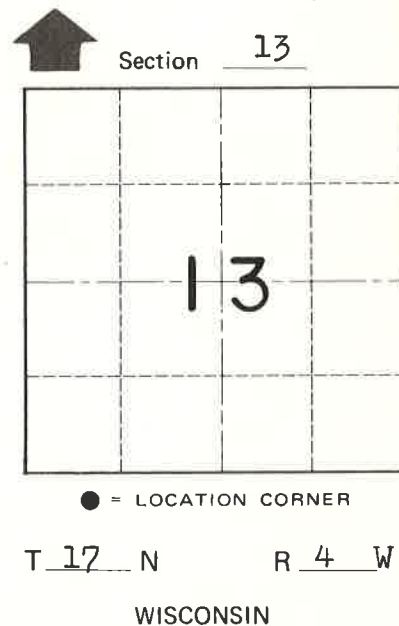
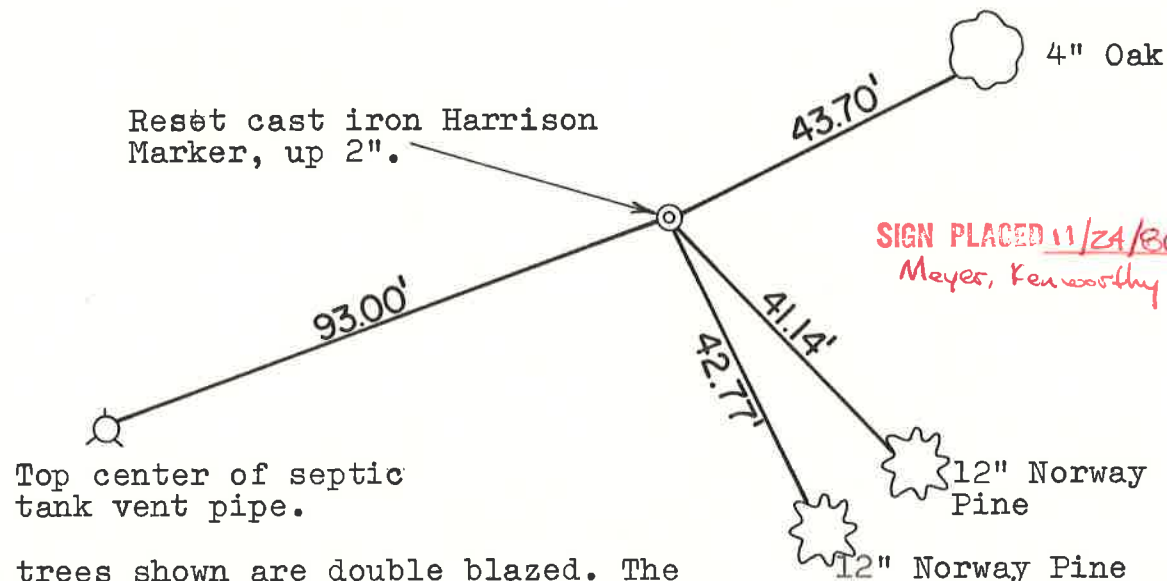
See Reverse Side For Maintenance

Description of corner and witness monuments, references and accessories used to perpetuate the original or re-established location of this corner:

Crew: Meyer, McMullin
Date: May 17, 1985
Weather: Windy, Sunny, 65°±
Witnesses to corner location:

Bryan H. Meyer

Ron McMullin



COUNTY SURVEYOR FORM NO. 1

SURVEY CONTROL ORDER

Horizontal	_____
Vertical	_____

The three trees shown are double blazed. The distances shown are to nails set in hacks in the sides of the trees.

WISCONSIN COORDINATE SYSTEM

Corner	East (X)	North (Y)	Elevation (Z)	Zone
Control Sta. Name				

~~City, Village or~~ Town of Sparta
County of Monroe