

CERTIFICATE

CERTIFIED LAND CORNER

No. 34

21705122000

I, Harley A. Sime, do hereby certify that on the 25 day of April 19 75, I found ~~(evidence)~~ (no evidence) of the W 1/4 corner of Section 7, T 17 N, R 4W, Fourth Principal Meridian, and I re-established said corner according to the Wisconsin Statutes as shown and described hereon.

Dated this 15 day of Jan. 19 76.

Harley A. Sime


County Surveyor

Title

History of original corner establishment:

Description of corner evidence found:

Set the corner proportionately between the section corners. While digging the hole for the Harrison, we found very old pieces of wire going East and West, and South, down in the hole.



Description of corner and witness monuments, references and accessories used to perpetuate the original or re-established location of this corner:

Set a Harrison marker, down 3", in the driveway. Buried rocks around it.

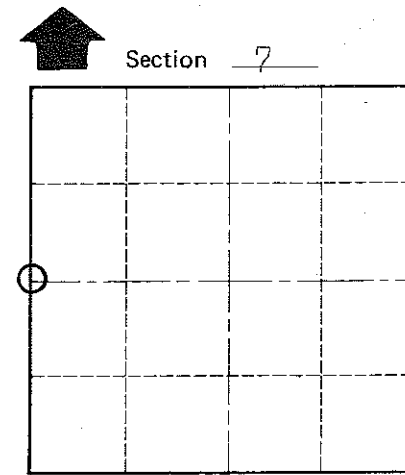
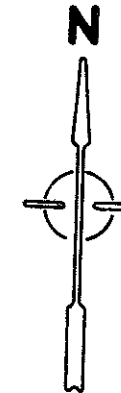
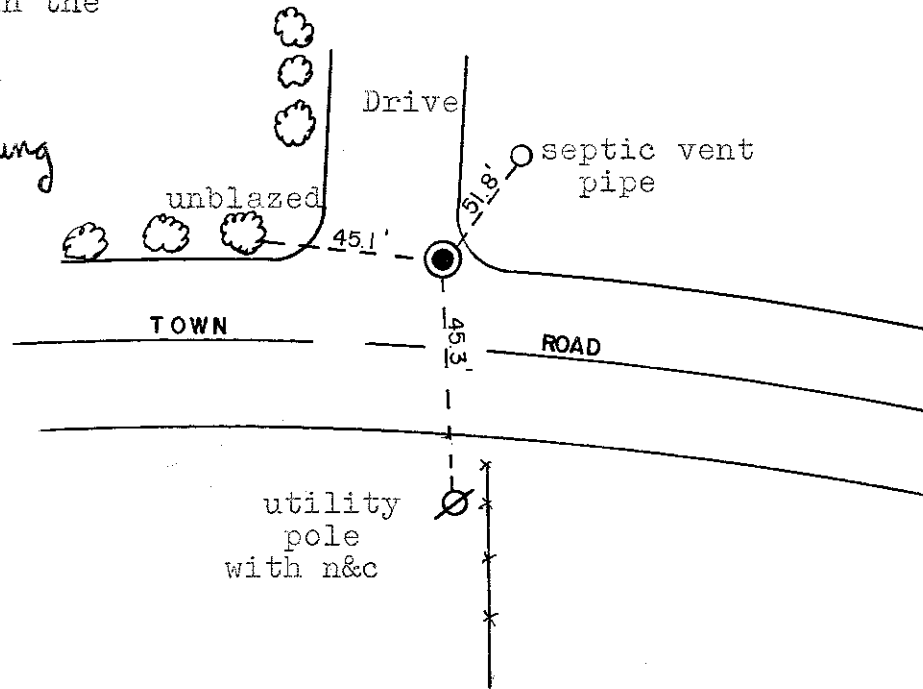
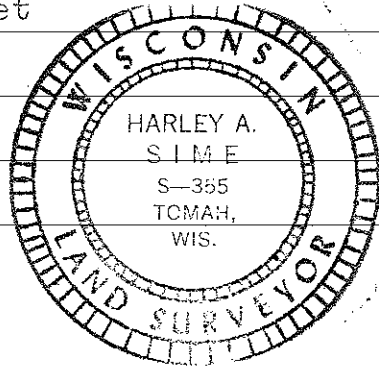
Witnesses to corner location:

W.C. Jung - Crew Chief

W.C. Jung

D. Malliet

A. Lueck



O = LOCATION CORNER

T 17 N R 4W

WISCONSIN

COUNTY SURVEYOR FORM NO. 1

SURVEY CONTROL ORDER

Horizontal	_____
Vertical	_____

WISCONSIN COORDINATE SYSTEM

Corner	East (X)	North (Y)	Elevation (Z)	Zone
Control Sta. Name				

City, Village or Town Sparta

County of Monroe