

CERTIFICATE

CERTIFIED LAND CORNER

No. 38

21704102000

I, Harley A. Sime, do hereby certify that on the 6 day of May 1975, I found ~~(evidence)~~ (no evidence) of the E 1/4 corner of Section 10, T 17 N, R 4W, Fourth Principal Meridian, and I re-established said corner according to the Wisconsin Statutes as shown and described hereon.

History of original corner establishment:

Description of corner evidence found:

Dated this 15 day of Jan. 1976.

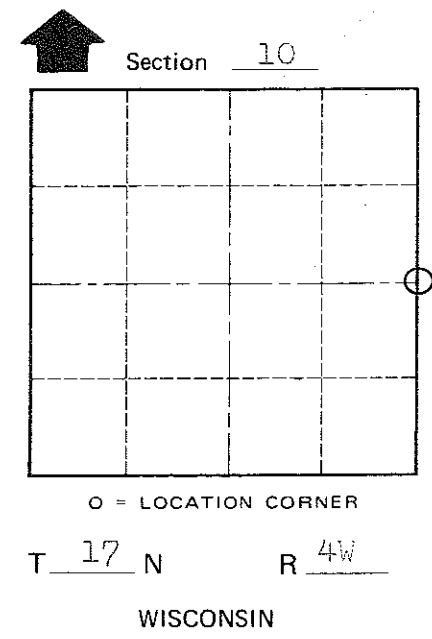


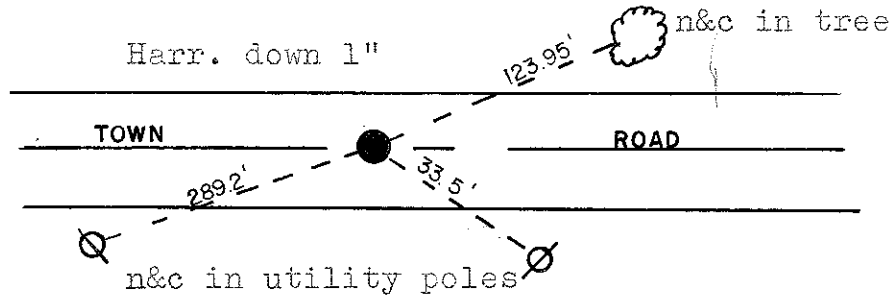
Set the corner proportionately between the section corners.

Harley A. Sime  
County Surveyor  
Title

Description of corner and witness monuments, references and accessories used to perpetuate the original or re-established location of this corner:  
Set a Harrison marker in the road, down 1".

Witnesses to corner location:

W.C. Jung - Crew Chief W.C. Jung  
A. Lueck



COUNTY SURVEYOR FORM NO. 1

SURVEY CONTROL ORDER

Horizontal \_\_\_\_\_  
Vertical \_\_\_\_\_

WISCONSIN COORDINATE SYSTEM

Corner	East (X)	North (Y)	Elevation (Z)	Zone
Control Sta. Name				

City, Village or Town Sparta  
County of Monroe