

36B

**U.S. PUBLIC LAND CORNER
MAINTENANCE**

Corner ID : C1/4 Sec. 9, T17N-R4W
21704092020

<u>DATE</u>	<u>CREW</u>	<u>MONUMENT TYPE -----</u>
October 5, 2015	Zachariah P. Dechant Gary L. Dechant	Found Holden's 1" square iron bar severely bent . with stones around it at base. Replaced it with a 3/4"x24" hex iron bar.. Down 12" in east track of trail. 21' east of ditch (gully) & approx. 75' north of pond.

References:

	<u>Bearing</u>	<u>Distance</u>
1) Set 3/4"x24" round iron bar, down 6", east side of trail	N21E	44.72'
2) Set 3/4"x24" round iron bar, down 6", 5' west of 8" Spruce	S64E	22.30'
3) Set 3/4"x24" round iron bar, down 6", east side of trail and pond	S25W	79.29"
4) Set 3/4"x24" round iron bar, down 6", 4' south of 12" Spruce with deer stand west of ditch	N77W	32.42'



I, Harley A. Sime, do hereby certify that on the 18th day of April 1975, I found (evidence) ~~(no evidence)~~ of the Center 1/4 corner of Section 9, T17 N, R 4 W Fourth Principal Meridian, and I re-established said corner according to the Wisconsin Statutes as shown and described hereon.

Dated this 22nd day of Jan. 1976.
Harley A. Sime
County Surveyor
Title

History of original corner establishment:

F. Holden set a 1" square bar at this corner in 1904.

Description of corner evidence found:

Found Holden's iron bar.

See Reverse Side For Maintenance



COUNTY SURVEYOR FORM NO. 1

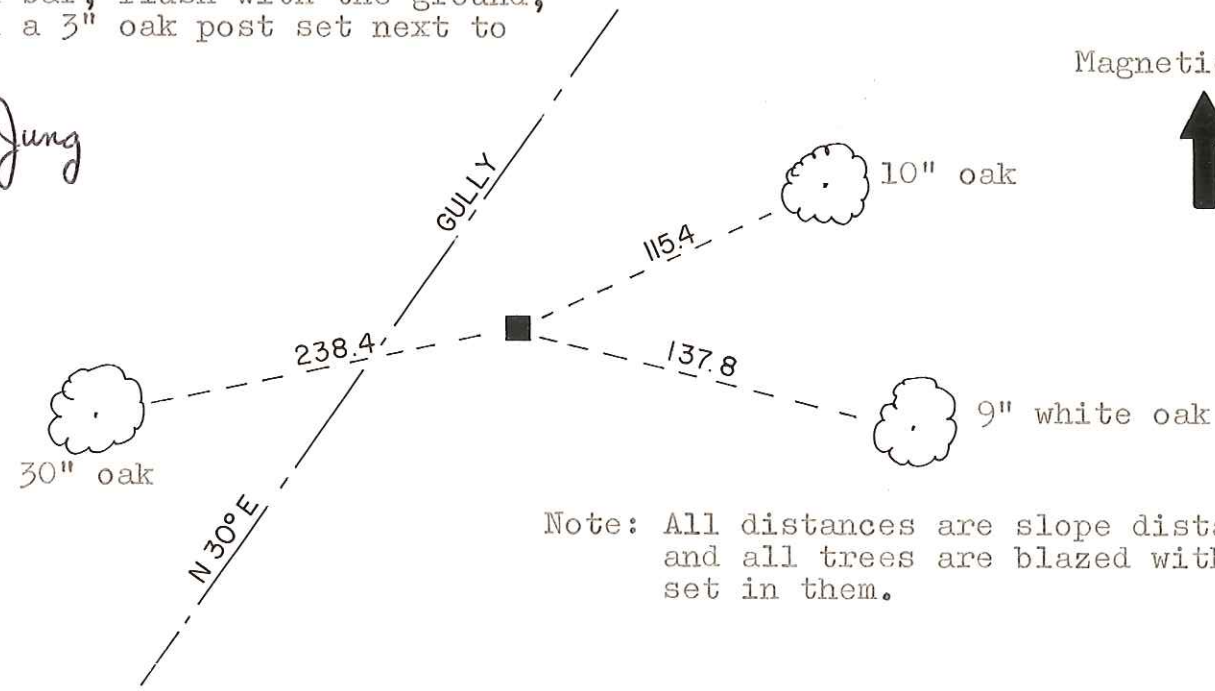
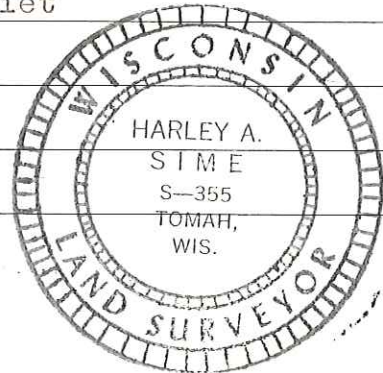
Description of corner and witness monuments, references and accessories used to perpetuate the original or re-established location of this corner:

The corner is a 1" square iron bar, flush with the ground, 21 ft. East of the gully, with a 3" oak post set next to the bar.

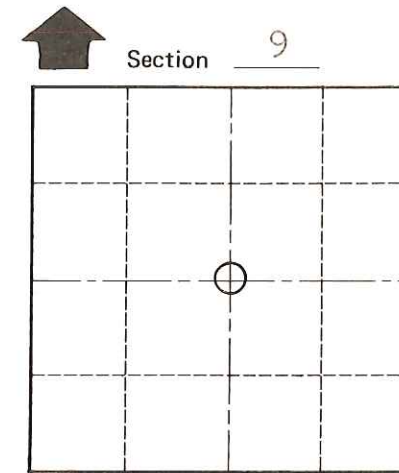
Witnesses to corner location:

W.C. Jung - Crew Chief W.C. Jung

D. Malliet



Magnetic North



O = LOCATION CORNER

T 17 N R 4 W

WISCONSIN

Note: All distances are slope distances, and all trees are blazed with n&c's set in them.

SURVEY CONTROL ORDER

Table with 2 rows: Horizontal, Vertical

Table with 5 columns: Corner, East (X), North (Y), Elevation (Z), Zone

City, Village or Town Sparta

County of Monroe