

48

**U.S. PUBLIC LAND CORNER
MAINTENANCE**

Corner ID : S1/4 Sec. 9, T17N-R4W
21704090020

<u>DATE</u>	<u>CREW</u>	<u>MONUMENT TYPE</u> -----
October 5, 2015	Zachariah P. Dechant Gary L. Dechant	Found 1 1/4" hex iron bar on west side of large Oak. 2' east of new fence corner. Just south of field.

References:

	<u>Bearing</u>	<u>Distance</u>
1) Set 3/4"x24" round iron bar, down 6" in middle of trail	S70E	24.45'
2) Set 3/4"x24" round iron bar, down 6"	S16E	17.98'
3) Set 3/4"x24" round iron bar, down 6", 2' south of Oak stump (BT)	S75W	12.80
4) Set 3/4"x24" round iron bar, down 6"	N32W	27.29'



CERTIFICATE

I, Harley A. Sime, do hereby certify that on the 31 day of March 19 75, I found (evidence) ~~(no evidence)~~ of the N 1/4 corner of Section 16, T 17 N, R 4W, Fourth Principal Meridian, and I re-established said corner according to the Wisconsin Statutes as shown and described hereon.

Dated this 15 day of Jan 1976.

Harley A. Sime
County Surveyor

CERTIFIED LAND CORNER

History of original corner establishment:

Henry Schroeder visited this corner in 1895.

Description of corner evidence found:

An old local resident, Claude Williams, age 68, described the location of a stone that had been there for over 60 years. We could not find the stone, but placed a 1 1/4" iron bar in the described spot. We did find a small stone with an "x" on it at the fence corner. It did not appear to be a stoneset by a surveyor, so we placed it by the iron bar. Mr. Williams' description sounded accurate and trustworthy, especially since the corner missed the fences and fell into his occupied lands. He also said the corner was shown to him by his father. On the following information, the corner was accepted.

Description of corner and witness monuments, references and accessories used to perpetuate the original or re-established location of this corner:

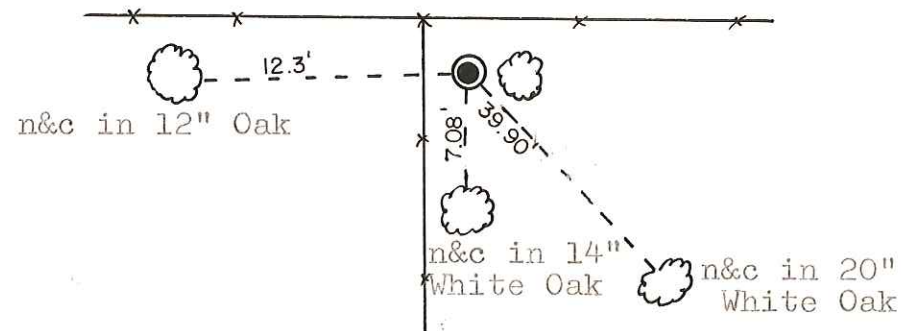
Set 1 1/4" iron bar.

Witnesses to corner location:

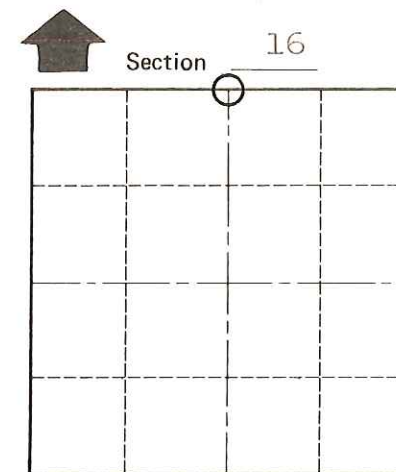
W.C. Jung - Crew Chief description, placed stone near Iron Bar.

D. Malliet

Set 1 1/4" Iron Bar 1' West of 16" Oak, 4' E & S of fence corner. Found Small Stone with cross at fence corner, Did not fit Williams' description, placed stone near Iron Bar.



(All trees were blazed.)



O = LOCATION CORNER

T 17 N R 4W

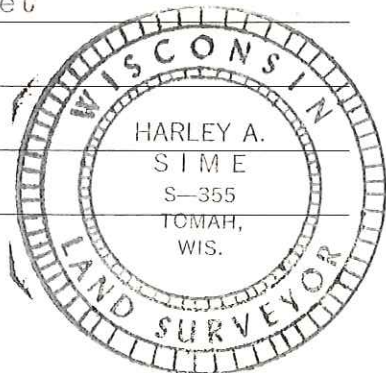
WISCONSIN



No. 48

See Reverse Side For Maintenance

COUNTY SURVEYOR FORM NO. 1



SURVEY CONTROL ORDER

Horizontal _____
Vertical _____

WISCONSIN COORDINATE SYSTEM

Corner	East (X)	North (Y)	Elevation (Z)	Zone
Control Sta. Name				

City, Village or Town Sparta

County of Monroe