

CERTIFICATE

CERTIFIED LAND CORNER

No. 35

21704072000

I, Harley A. Sime, do hereby certify that on the 5 day of May 1975, I found ~~(evidence)~~ (no evidence) of the E 1/4 corner of Section 7, T 17 N, R 4W, Fourth Principal Meridian, and I re-established said corner according to the Wisconsin Statutes as shown and described hereon.

History of original corner establishment:

Description of corner evidence found:

Dated this 15 day of Jan. 1976.

Set the corner on line with the section corners and on line with the occupied 1/4 line fence to the West. The corner fell near an old corner post.

*Harley A. Sime*

County Surveyor

Title

COUNTY SURVEYOR FORM NO. 1

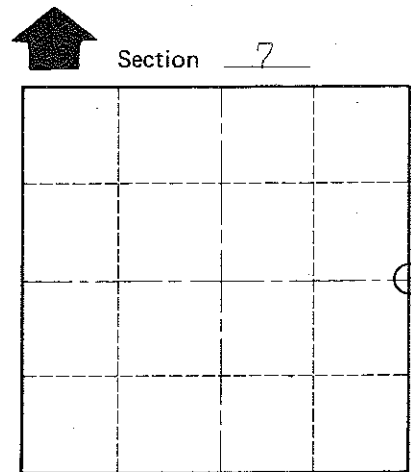

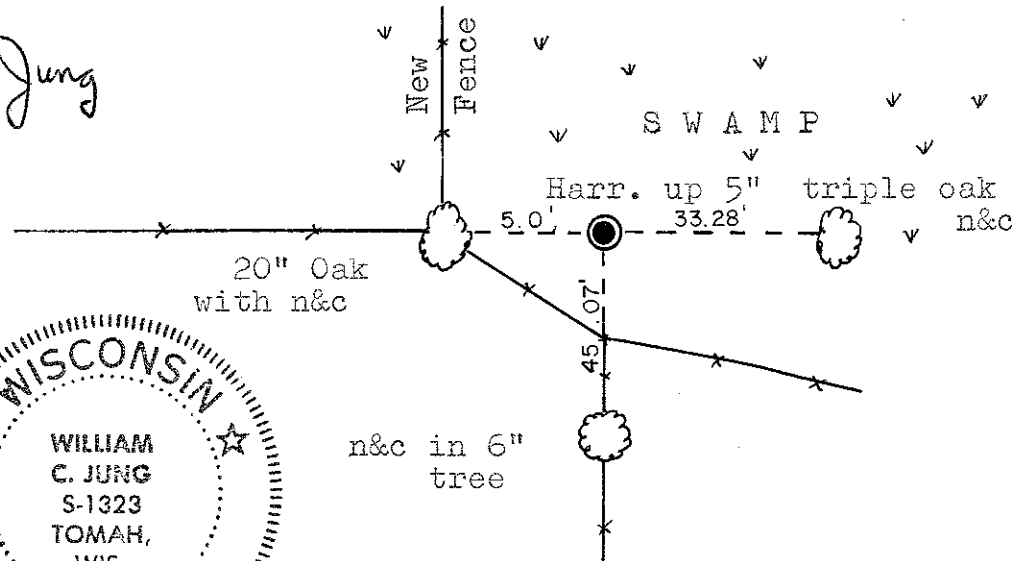

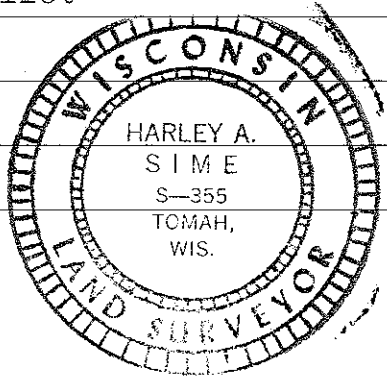
Description of corner and witness monuments, references and accessories used to perpetuate the original or re-established location of this corner:

Set a Harrison marker, up 5", near garbage dump.

Witnesses to corner location:

W.C. Jung - Crew Chief *W.C. Jung*

D. Malliet



O = LOCATION CORNER

T 17 N R 4W

WISCONSIN

SURVEY CONTROL ORDER

Horizontal \_\_\_\_\_  
Vertical \_\_\_\_\_

Corner	East (X)	North (Y)	Elevation (Z)	Zone
Control Sta. Name				

WISCONSIN COORDINATE SYSTEM

City, Village or Town Sparta

County of Monroe